This is a digital copy of a book that was preserved for generations on library shelves before it was carefully scanned by Google as part of a project to make the world's books discoverable online.

It has survived long enough for the copyright to expire and the book to enter the public domain. A public domain book is one that was never subject to copyright or whose legal copyright term has expired. Whether a book is in the public domain may vary country to country. Public domain books are our gateways to the past, representing a wealth of history, culture and knowledge that's often difficult to discover.

Marks, notations and other marginalia present in the original volume will appear in this file - a reminder of this book's long journey from the publisher to a library and finally to you.

Usage guidelines

Google is proud to partner with libraries to digitize public domain materials and make them widely accessible. Public domain books belong to the public and we are merely their custodians. Nevertheless, this work is expensive, so in order to keep providing this resource, we have taken steps to prevent abuse by commercial parties, including placing technical restrictions on automated querying.

We also ask that you:

+ *Make non-commercial use of the files* We designed Google Book Search for use by individuals, and we request that you use these files for personal, non-commercial purposes.
+ *Refrain from automated querying* Do not send automated queries of any sort to Google's system: If you are conducting research on machine translation, optical character recognition or other areas where access to a large amount of text is helpful, please contact us. We encourage the use of public domain materials for these purposes and may be able to help.
+ *Maintain attribution* The Google "watermark" you see on each file is essential for informing people about this project and helping them find additional materials through Google Book Search. Please do not remove it.
+ *Keep it legal* Whatever your use, remember that you are responsible for ensuring that what you are doing is legal. Do not assume that just because we believe a book is in the public domain for users in the United States, that the work is also in the public domain for users in other countries. Whether a book is still in copyright varies from country to country, and we can't offer guidance on whether any specific use of any specific book is allowed. Please do not assume that a book's appearance in Google Book Search means it can be used in any manner anywhere in the world. Copyright infringement liability can be quite severe.

About Google Book Search

Google's mission is to organize the world's information and to make it universally accessible and useful. Google Book Search helps readers discover the world's books while helping authors and publishers reach new audiences. You can search through the full text of this book on the web at `http://books.google.com/`

Digitized by Google

G.F. Gen. Top. 4° 470
[174]

Digitized by Google

Digitized by Google

Digitized by Google

Digitized by Google

Digitized by Google

ORDNANCE SURVEY OF ENGLAND.

BOOK OF REFERENCE TO THE PLAN

OF THE

PARISH OF ALDERBURY

(HUNDRED OF ALDERBURY),

IN THE

COUNTY OF WILTS,

CONTAINING 2265·061 ACRES.

COLONEL A. C. COOKE, C.B., R.E.,

DIRECTOR-GENERAL OF THE ORDNANCE SURVEYS.

LONDON

PRINTED BY GEORGE E. EYRE AND WILLIAM SPOTTISWOODE,

PRINTERS TO THE QUEEN'S MOST EXCELLENT MAJESTY.

FOR HER MAJESTY'S STATIONERY OFFICE.

1880.

Price One Shilling.

Digitized by Google

Digitized by Google

PARISH OF ALDERBURY,

IN THE

COUNTY OF WILTS.

HUNDRED OF ALDERBURY.

Price One Shilling.

Digitized by Google

Digitized by Google

(2.) The fences, &c., bounding either side of a railway are included wholly

Digitized by Google

ORDNANCE SURVEY OF ENGLAND

PARISH OF ALDERBURY

Digitized by Google

EXPLANATORY REMARKS.

The Scale of the Parish Plans is the 1-2500th of the actual length on the ground, and is equal to 25·344 inches to a mile, or 3·157 chains to an inch, which is very approximately equal to one square inch to one acre, the square of 1·0018 inch being equal to one acre.

The length of each sheet is 1½ miles, and the breadth 1 mile, the area of each sheet is therefore 960 acres.

Each enclosure has a reference number to the area which is given in this Book; in the case of towns and large villages encircled by a red band, one number and area only are given for the portion within the red band, unless they are contained in more than one parish, in which case a number is given for the portion included in each parish.

The Braces [⌐] on the plans are to indicate that the spaces so braced are included under the same reference number.

The Altitudes in feet above the Mean Level of the Sea are written thus —*31·4*.

The Scale of the County Plans is 6 inches to a mile, and each sheet contains 16 sheets of the Parish Plans. There is therefore a double reference number to each sheet of the Parish Plans, as VI. 9., the first number referring to the County Plans, the second number to the Parish Plans.

The dimensions of the sheets on the Six-inch scale being four miles by six miles the area is twenty-four square miles, equal to 15,360 acres.

The following are the characters employed on the Ordnance Plans on the Scales of 1-2500, and 6 inches to a mile :—

County Names	C	Hundreds or Wards	H
Parishes, Ancient or Mother	P	Civil Parishes or Townships	T
Extra Parochial	E	Division of Townships	T

Municipal Wards.....W

Antiquities ..... { ROMAN / Druidical or Saxon / Norman or Subsequent

The descriptions of the boundaries are shown by the following initials :—

Centre of Stream	*C.S.*	Centre of Fence	*C.F.*
Centre of Road	*C.R.*	Top of Cop	*T.C.*
Side of Stream or Drain	*S.S.* or *S.D.*	Centre of Wall	*C.W.*
Root of Hedge	*R.H.*	Defaced	*Def.*
Face of Wall	*F.W.*	Track of Stream	*T.S.*

Undefined.....*Und.*

Where a change occurs in the boundaries, the symbol [o—o] is used to show the part at which the change takes place.

N.B.—The areas are computed to the centre of fence, or other boundary of enclosure, except in the following cases :—

(1.) When the fence or other boundary is also the boundary of a Parish or other Civil Division, which does not follow the centre of the fence, the area is calculated to the Parish or other boundary, and not to the centre.

(2.) The fences, &c., bounding either side of a railway are included wholly within its area.

Digitized by Google

N.B.—To convert Decimal Fractions of an Acre into Roods and Perches, multiply the decimal first by 4 and then by 40, preserving the same number of decimals in the product.

Examples—

			Acres.				Acres.
			633·357				527·013
			4				4
			1·428				·052
			40				40
A.	R.	P.		A.	R.	P.	
633	1	17	17·120	527	0	2	2·080

TABLE

FOR CONVERTING DECIMAL PARTS OF AN ACRE INTO ROODS AND PERCHES.

Perch.	0 Rood.	1 Rood.	2 Roods.	3 Roods.	Perch.	0Rood.	1 Rood.	2 Roods.	3 Roods.
0	·000	·250	·500	·750	21	·131	·381	·631	·881
1	·006	·256	·506	·756	22	·137	·387	·637	·887
2	·012	·262	·512	·762	23	.144	·394	·644	·894
3	·019	·269	·519	·769	24	·150	·400	·650	·900
4	·025	·275	·525	·775	25	·156	·406	·656	·906
5	·031	·281	·531	·781	26	·162	·412	·662	·912
6	·037	·287	·537	·787	27	·169	·419	·669	·919
7	·044	·294	·544	·794	28	·175	·425	·675	·925
8	·050	·300	·550	·800	29	·181	·431	·681	·931
9	·056	·306	·556	·806	30	·187	·437	·687	·937
10	·062	·312	·562	·812	31	·194	·444	·694	·944
11	·069	·319	·569	·819	32	·200	·450	·700	·950
12	·075	·325	·575	·825	33	·206	·456	·706	·956
13	·081	·331	·581	.831	34	·212	·462	·712	·962
14	·087	·337	·587	·837	35	·219	·469	·719	·969
15	·094	·344	·594	·844	36	·225	·475	·725	·975
16	·100	·350	·600	·850	37	·231	·481	·731	·981
17	·106	·356	·606	·856	38	·237	·487	·737	·987
18	.112	·362	·612	·862	39	·244	·494	·744	·994
19	·119	·369	·619	·869	40	·250	·500	·750	1·000
20	·125	·375	·625	·875					

Digitized by Google

PARISH OF ALDERBURY,

IN THE

COUNTY OF WILTS—(Southern Division).

HUNDRED OF ALDERBURY.

TOWNSHIP OF ALDERBURY.

No. of Sheet and Plan and No. on Plan.	Area in Acres.	No. of Sheet and Plan and No. on Plan.	Area in Acres.	No. of Sheet and Plan and No. on Plan.	Area in Acres.
Sheet LXXI. 4:—		Sheet LXXII. 1:— (*cont*d.)		Sheet LXXII. 1:— (*cont*d.)	
1	·885	34	1·222	69	·867
2	·813	34a	·747	70	2·445
3	2·316	35	·295	71	·305
4	·395	36	·625	71a	·208
5	·254	37	4·139	72	1·316
6	·240	38	1·606	73	5·515
7	·252	39	·863	74	·759
8	·254	40	·417	75	8·205
9	·866	41	3·139	76	·491
10	·405	42	3·955	77	·275
11	1·231	43	4·992	78	·145
12	1·374	44	39·390	79	7·462
13	·346	45	4·635	80	6·665
14	1·637	46	·790	81	16·842
15	1·215	47	·595	82	·655
16	21·195	48	·757	83	10·324
17	3·572	49	1·087	84	36·880
18	9·232	50	·281	85	6·727
19	·826	51	·485	86	10·027
20	3·070	52	1·000	86a	1·155
21	2·281	53	9·443	87	3·469
22	·305	54	24·358	88	·810
23	7·454	55	4·510	89	·296
24	·505	56	·180	90	·786
25	4·575	57	·090	92	·356
26	1·168	58	1·976	93	·697
27	·168	59	1·920	94	·221
28	10·067	60	32·565	95	5·224
28a	·295	61	91·012	96	·509
29	·506	61a	·320	97	1·383
		62	37·156	98	·751
Sheet LXXII. 1:—		63	2·863	99	1·168
30	·497	64	·423	100	·395
30a	·142	65	3·406	101	·358
31	6·324	66	·724	102	·371
32	4·499	67	·758	103	·486
33	1·747	68	·577	104	·925

Digitized by Google

No. of Sheet and Plan and No. on Plan.	Area in Acres.
Sheet LXXII. 1:— (*contd.*)	
105	·627
106	3·552
107	·276
108	·860
109	4·084
109a	3·990
110	2·373
111	5·301
112	1·610
113	·541
114	·314
115	4·477
116	2·708
117	1·301
118	2·120
119	8·411
120	7·479
121	·898
122	25·895
123	1·410
124	·318
124a	·275
125	8·624
126	2·866
127	2·406
128	·562
129	·476
130	6·099
131	4·051
132	1·160
133	3·645
134	13·191
135	·628
135a	1·797
136	·810
137	·232
138	·925
139	·468
140	1·421
141	·692
142	·174
143	·316
144	1·636
145	·204
146	·706
147	1·166
148	6·361
149	·280
150	7·324
151	1·297
152	5·986
Sheet LXXII. 1:— (*contd.*)	
153	7·077
154	·891
155	2·213
156	12·651
157	6·742
158	7·101
159	·557
160	2·818
161	2·301
162	4·257
163	11·434
164	·558
165	5·254
166	2·725
167	11·380
168	5·444
169	·884
170	·960
171	4·819
172	·956
Sheet LXXII. 2:—	
173	·618
Sheet LXXI. 8:—	
173a	·602
174	·213
175	67·220
176	·431
177	·383
178	4·035
179	·527
180	·247
181	·362
182	·175
183	·136
184	31·937
185	25·436
186	2·701
187	15·587
188	·116
189	·090
190	·633
191	3·284
192	3·077
193	5·272
194	4·740
195	3·689
196	7·857
197	2·346
198	3·727
Sheet LXXI. 8:— (*contd.*)	
199	1·681
200	6·753
Sheet LXXII. 5:—	
201	34·605
202	·105
203	16·197
204	1·162
205	·404
206	36·962
207	·536
208	8·499
209	6·343
209a	11·019
210	9·529
211	1·140
212	21·209
213	·303
215	6·234
216	3·294
217	·340
218	1·932
219	·215
220	14·312
221	2·052
222	3·620
223	8·627
224	2·102
225	·210
226	12·845
227	1·456
228	13·166
229	·257
231	7·748
232	4·465
233	1·702
234	6·694
235	3·621
236	6·714
237	3·600
238	2·061
239	6·931
240	8·143
241	5·992
242	2·359
243	·385
244	·828
245	·288
246	7·479
247	·254
248	·616

Digitized by Google

No. of Sheet and Plan and No. on Plan.	Area in Acres.
Sheet LXXII. 5:—	
(*cont*d.) 249	·606
250	7·894
251	1·086
252	4·285
253	3·834
254	·454
255	·140
256	13·573
257	1·950
258	1·044
259	·746
260	1·076
261	4·868
262	25·081
263	3·683
264	·711
265	·148
266	13·026
267	3·489
268	2·067
269	5·301
270	1·953
271	11·177
272	·370
273	3·580
274	·942
275	·396
276	·330
277	1·845
278	1·244
279	·882
280	1·186
281	·290
282	·090
283	·559
284	·835
285	·551
286	·283
287	·318
288	2·752
289	·306
290	2·979
291	11·921
292	1·095
293	1·762
Sheet LXXII. 5:—	
(*cont*d.) 294	10·804
295	·107
296	4·654
297	·260
298	·586
299	·729
300	1·186
301	2·691
302	2·884
303	·176
304	5·355
305	1·280
306	9·560
307	19·556
308	1·513
309	6·514
310	11·133
311	6·040
312	4·210
313	·215
314	·504
315	·260
316	5·172
317	30·011
318	6·889
319	2·554
320	9·431
321	4·460
322	·776
323	6·894
324	7·624
325	1·662
326	7·357
327	1·233
328	2·694
329	3·019
330	6·712
331	5·086
332	·190
333	4·505
334	26·914
335	·340
336	21·241
337	5·311
338	14·431
Sheet LXXII. 5:—	
(*cont*d.) 339	1·391
340	6·482
341	14·839
342	13·119
343	9·346
343a	·911
344	2·804
345	12·716
346	2·558
347	6·994
348	2·453
349	12·819
349a	2·258
350	40·610
351	5·268
352	11·057
353	4·569
354	30·993
355	6·377
356	9·976
357	·170
358	·457
359	·117
360	·105
361	·347
362	64·017
Sheet LXXII. 6:—	
363	33·929
364	88·339
365	1·843
366	1·053
367	56·216
368	·535
369	1·102
370	127·242
Sheet LXXII. 10:—	
371	2·132
372	43·775
373	1·251
	2265·061

Digitized by Google

RECAPITULATION.

Area in Acres.	
2182·150	Land.
42·200	Roads.
23·180	Water.
17·531	Railway.
2265·061	Total area of the Township of Alderbury, and area of the Parish of Alderbury (exclusive of the detached part), in the County of Wilts.

Digitized by Google

INDEX TO PLACES

IN THE

PARISH OF ALDERBURY.

COUNTY OF WILTS.

Name of Place.	No. of Sheet. 6-inch scale.	No. of Sheet. 25·344 in. scale.	Name of Place.	No. of Sheet. 6-inch scale.	No. of Sheet. 25·344 in. scale.
Alderbury - -	LXXII.	1	Rectory Farm -	LXXII.	5
Alderbury House -	"	"			
Avon Turn Cottage	LXXI.	4	St. Mary's Church (Vicarage) -	"	1
Alderbury Farm -	LXXII.	5	School (Boys and Girls) - -	"	"
Bridge Lodge -	LXXI.	8	Shoot End - -	LXXI.	4
Ball Cottage -	LXXII.	5	Shootend Farm -	"	"
Charity Farm -	"	"	Spider's Island -	LXXII.	5
Home Farm -	"	1	Toadland - -	"	"
Ivychurch House, on site of Priory -	"	"	Vicarage - -	"	"
Methodist Chapel (Wesleyan) -	"	"	Windwhistle Farm -	"	6
			Whaddon - -	"	5
Post Office - -	"	"	Whaddon Farm -	"	"

Digitized by Google

Digitized by Google

Digitized by Google

LONDON:
Printed by George E. Eyre and William Spottiswoode,
Printers to the Queen's most Excellent Majesty.
For Her Majesty's Stationery Office.
[.—50.—11/80.]

Digitized by Google

Digitized by Google

DEPÔTS FOR THE SALE OF ORDNANCE MAPS, &c.

ENGLAND AND WALES.

1, Saint Martin's Place, Charing Cross—LONDON.

SCOTLAND.

Ordnance Survey Office, Post-office Buildings—EDINBURGH.

IRELAND.

Ordnance Survey Office, Phœnix Park—DUBLIN.

Digitized by Google

ORDNANCE SURVEY OF ENGLAND.

BOOK OF REFERENCE TO THE PLAN

OF THE

PARISH OF ALDERBURY (DET.)

(HUNDRED OF ALDERBURY),

IN THE

COUNTY OF WILTS,

CONTAINING 2221·306 ACRES.

MAJOR-GENERAL JOHN CAMERON, C.B., R.E., F.R.S.,
DIRECTOR-GENERAL OF THE ORDNANCE SURVEY.

LONDON:
PRINTED BY GEORGE E. EYRE AND WILLIAM SPOTTISWOODE,
PRINTERS TO THE QUEEN'S MOST EXCELLENT MAJESTY.
FOR HER MAJESTY'S STATIONERY OFFICE.

1877.

Price One Shilling.

Digitized by Google

Digitized by Google

ORDNANCE SURVEY OF ENGLAND.

BOOK OF REFERENCE TO THE PLAN

OF THE

PARISH OF ALDERBURY (DET.)

(HUNDRED OF ALDERBURY),

IN THE

COUNTY OF WILTS,

CONTAINING 2221·306 ACRES.

MAJOR-GENERAL JOHN CAMERON, C.B., R.E., F.R.S.,

DIRECTOR-GENERAL OF THE ORDNANCE SURVEY.

LONDON:
PRINTED BY GEORGE E. EYRE AND WILLIAM SPOTTISWOODE,
PRINTERS TO THE QUEEN'S MOST EXCELLENT MAJESTY.
FOR HER MAJESTY'S STATIONERY OFFICE.

1877.

Price One Shilling.

Digitized by Google

[7412.—50.—5/77.]

Digitized by Google

Digitized by Google

ORDNANCE SURVEY OF ENGLAND

PARISH OF ALDERBURY *(Det)*

WILTSHIRE

INDEX TO THE SHEETS

Digitized by Google

EXPLANATORY REMARKS.

The scale of the Parish Plans is the 1-2500th of the actual length on the ground, and is equal to 25·344 inches to a mile, or 3·157 chains to an inch, which is very approximately equal to one square inch to one acre, the square of 1·0018 inch being equal to one acre.

The length of each sheet is 1½ miles, and the width 1 mile, the area of each sheet is therefore 960 acres.

Each enclosure has a reference number to the area which is given in this Book.

The Braces (ʃ) on the plans are to indicate that the spaces so braced are included under the same reference number.

The Altitudes in feet above the Mean Level of the Sea are written thus—31·4.

The Scale of the Plans of the County is 6 inches to a mile, and each sheet contains the same area as 16 sheets of the Parish Plans. There is therefore a double reference number to each sheet, as VI. 9., the Roman Numerals referring to the County Plans, the Arabic Figures to the Parish Plans.

The dimensions of the sheets on the Six-inch scale being four miles by six miles, the area is twenty-four square miles, equal to 15,360 acres.

The following are the characters employed on the Ordnance Plans on the Scales of 1–2500, and 6 inches to a mile :—

County Names	C	Hundreds or Wards	W
Parishes	P	Townships	T
Extra Parochial	E	Division of Townships	T

Antiquities ..... { ROMAN / Druidical or Saxon / Norman or Subsequent

The descriptions of the boundaries are shown by the following initials :—

Centre of Stream	*C.S.*	Centre of Fence	*C.F.*
Centre of Road	*C.R.*	Top of Cop	*T.C.*
Side of Stream or Drain	*S.S.* or *S.D.*	Centre of Wall	*C.W.*
Root of Hedge	*R.H.*	Defaced	*Def.*
Face of Wall	*F.W.*	Track of Stream	*T.S.*
Undefined	*Und.*		

Where a change occurs in the boundaries, the symbol [o—o] is used to show the part at which the change takes place.

Digitized by Google

N.B.—To convert Decimal Fractions of an Acre into Roods and Perches, multiply the decimal first by 4 and then by 40, preserving the same number of decimals in the product.

Examples—

			Acres.				Acres.
			633·357				527·013
			4				4
			1·428				·052
			40				40
A.	R.	P.		A.	R.	P.	
633	1	17	17·120	527	0	2	2·080

TABLE

FOR CONVERTING DECIMAL PARTS OF AN ACRE INTO ROODS AND PERCHES.

Perch.	0 Rood.	1 Rood.	2 Roods.	3 Roods.	Perch.	0 Rood.	1 Rood.	2 Roods.	3 Roods.
0	·000	·250	·500	·750	21	·131	·381	·631	·881
1	·006	·256	·506	·756	22	·137	·387	·637	·887
2	·012	·262	·512	·762	23	·144	·394	·644	·894
3	·019	·269	·519	·769	24	·150	·400	·650	·900
4	·025	·275	·525	·775	25	·156	·406	·656	·906
5	·031	·281	·531	·781	26	·162	·412	·662	·912
6	·037	·287	·537	·787	27	·169	·419	·669	·919
7	·044	·294	·544	·794	28	·175	·425	·675	·925
8	·050	·300	·550	·800	29	·181	·431	·681	·931
9	·056	·306	·556	·806	30	·187	·437	·687	·937
10	·062	·312	·562	·812	31	·194	·444	·694	·944
11	·069	·319	·569	·819	32	·200	·450	·700	·950
12	·075	·325	·575	·825	33	·209	·456	·706	·956
13	·081	·331	·581	·831	34	·212	·462	·712	·962
14	·087	·337	·587	·837	35	·216	·469	·719	·969
15	·094	·344	·594	·844	36	·225	·475	·725	·975
16	·100	·350	·600	·850	37	·231	·481	·731	·981
17	·106	·356	·606	·856	38	·237	·487	·737	·987
18	·112	·362	·612	·862	39	·244	·494	·744	·994
19	·119	·369	·619	·869	40	·250	·500	·750	1·000
20	·125	·375	·625	·875					

Digitized by Google

PARISH OF ALDERBURY—(DETACHED),

IN THE

COUNTY OF WILTS—(SOUTHERN DIVISION).

HUNDRED OF ALDERBURY.

No. on Plan.	Area in Acres.	Remarks.
TOWNSHIP OF PITTON AND FARLEY.		
1	·536	Wood.
2	59·551	Arable.
2a	19·119	Arable, &c.
3	127·516	Arable.
3a	27·290	Arable, &c.
4	40·540	Arable, &c.
5	42·086	Arable, &c.
6	32·108	Arable.
6a	31·902	Arable.
7	8·088	Arable.
7a	5·117	Arable.
8	15·093	Arable.
9	3·196	Arable.
10	7·328	Arable.
11	4·585	Road.
12	18·647	Arable.
12a	20·361	Arable.
13	22·685	Arable.
13a	6·973	Pasture.
14	11·636	Arable.
15	17·746	Arable, &c.
16	3·856	Arable, &c.
17	2·188	Road.
18	10·081	Garden.
19	11·169	Arable.
20	·563	Road.
21	3·396	Arable.
22	15·611	Arable.
23	14·128	Arable, &c.
24	17·849	Arable.
25	2·100	Road.
26	10·137	Arable.
27	·195	Road.
28	·477	Houses, gardens, &c.
29	2·805	Pasture, &c.
30	·322	Gardens, &c.
31	·635	Pasture.
32	3·628	Houses, gardens, &c.
33	·453	Church and graveyard.
34	·728	Houses, gardens, &c.
34a	·420	Rough pasture, &c.
35	·502	Orchard.
36	3·079	Pasture.
37	1·089	Pasture.
37a	·102	Houses, garden, &c.
38	·954	Houses, garden, &c.
39	2·464	Pasture.
40	1·207	Pasture, &c.
41	2·793	Pasture.
42	2·138	Houses, gardens, &c.
43	1·478	Houses, gardens, &c.
44	1·279	Pasture, &c.
45	1·546	Orchard.
46	·920	Pasture.
47	·886	Pasture.
48	2·492	Houses, gardens, &c.
49	·847	Pasture, &c.
50	1·114	Pasture, &c.
51	2·140	Houses, gardens, &c.
52	1·175	Pasture.
53	·168	Pond.
54	2·651	Pasture.
55	9·591	Pasture, &c.
56	·297	Houses and gardens.
57	·977	Road.
58	·556	Houses, gardens, &c.
59	5·997	Arable.
60	1·569	Houses, gardens, &c.
61	1·098	Pasture.
62	·550	Pasture.
63	·474	Pasture.
64	·648	Pasture.
65	·681	Houses, gardens, &c.
66	·424	Houses, gardens, &c.

Digitized by Google

No. on Plan.	Area in Acres.	Remarks.	No. on Plan.	Area in Acres.	Remarks.
67	1·125	Houses, gardens, &c.	119	6·128	Arable.
68	8·280	Arable, &c.	120	12·526	Arable.
69	10·661	Arable, &c.	121	6·253	Arable, &c.
70	5·520	Arable, &c.	122	3·196	Arable.
71	1·389	Road.	123	1·088	Arable.
72	7·691	Arable.	124	2·057	Arable.
73	11·219	Arable, &c.	125	2·115	Arable.
74	78·386	Arable, &c.	126	2·012	Arable.
75	37·514	Arable, &c.	127	4·142	Garden.
76	23·371	Arable, &c.	128	19·184	Arable.
77	3·464	Arable.	129	4·368	Arable.
78	3·633	Arable, &c.	130	11·010	Arable.
79	12·022	Arable, &c.	131	2·147	Arable.
80	1·921	Pasture.	132	·197	Road.
81	1·620	Pasture.	133	1·258	Arable.
82	·177	House and garden.	134	1·069	Arable.
83	·173	House and garden.	135	2·066	Arable.
84	2·740	Arable.	136	4·334	Arable.
85	1·619	Arable.	137	1·053	Arable.
86	1·671	Pasture.	138	9·676	Arable, &c.
87	1·661	Arable, &c.	139	14·586	Arable.
88	5·115	Houses, gardens, &c.	140	4·279	Arable.
89	2·476	Pasture.	141	4·177	Arable, &c.
90	2·735	Arable, &c.	142	4·342	Arable.
91	12·059	Arable, &c.	143	5·978	Wood.
92	·960	Pasture, &c.	144	19·061	Arable.
93	1·205	Arable.	145	4·102	Arable.
94	3·696	Arable.	146	8·960	Arable.
95	4·156	Arable.	147	166·948	Wood.
96	1·665	Arable.	148	4·951	Arable, &c.
97	10·017	Road.	149	17·531	Arable.
98	2·504	Arable.	150	1·922	Arable.
99	3·104	Arable.	151	·191	Pasture.
100	3·150	Arable.	152	·733	Pasture.
101	3·105	Arable, &c.	153	2·628	Wood.
102	·583	Road.	154	12·536	Arable, &c.
103	8·967	Arable.	155	12·305	Pasture, &c.
104	1·704	Road.	156	2·087	Wood.
105	10·807	Arable.	157	12·333	Arable, &c.
106	6·042	Arable.	158	41·753	Arable, &c.
107	3·343	Arable.	159	·614	Road.
108	16·188	Arable.	160	34·924	Arable.
109	16·308	Arable.	160a	4·128	Arable.
110	·160	House, garden, &c.	161	5·656	Pasture, &c.
111	8·190	Arable, &c.	161a	3·671	Pasture.
112	3·798	Arable, &c.	162	13·475	Pasture, &c.
113	2·109	Road.	163	1·511	Arable.
114	·127	Pasture.	164	2·491	Houses, gardens, &c.
115	·543	Arable.	165	·933	House, gardens, &c.
116	5·119	Arable.	166	3·661	Houses, gardens, &c.
117	4·357	Arable.	167	·365	Road.
118	4·281	Arable.	168	4·828	Arable.

Digitized by Google

No. on Plan.	Area in Acres.	Remarks.	No. on Plan.	Area in Acres.	Remarks.
169	31·371	Arable, &c.	220	·993	Pasture.
170	19·301	Arable, &c.	221	·704	Pasture, &c.
171	8·193	Arable.	222	·787	Pasture, &c.
172	3·992	Arable.	223	·908	Pasture, &c.
173	5·444	Arable.	224	3·981	Houses, gardens, &c.
174	·700	Church and graveyard.	225	1·668	Road.
			226	4·694	Arable, &c.
175	1·796	Road.	227	1·806	Pasture.
176	3·999	Houses, gardens, &c.	228	1·775	Arable.
177	·492	Wood.	229	1·747	Houses, gardens, &c.
178	·763	Wood.	230	3·370	Pasture, &c.
179	13·771	Pasture.	231	·372	Garden, &c.
180	7·245	Pasture.	232	4·685	Pasture, &c.
181	·457	Wood.	233	5·635	Pasture, &c.
182	1·170	Wood.	234	2·661	Pasture, &c.
183	1·016	Wood.	235	·367	Garden, &c.
184	8·895	Pasture, &c.	236	·804	Road.
185	6·206	Arable.	237	·304	House, garden, &c.
186	1·737	Road.	238	3·266	Pasture.
187	3·848	Pasture.	239	2·116	Arable.
188	·645	Wood.	240	·396	House, garden, &c.
189	2·082	Pasture.	241	7·863	Pasture, &c.
190	8·570	Pasture.	242	15·189	Arable.
191	1·335	Pasture.	243	4·133	Pasture, &c.
192	·216	Wood.	244	2·556	Pasture.
193	1·557	Pasture.	245	3·914	Pasture.
194	·655	Pasture.	246	13·326	Wood.
195	·819	Pasture.	247	32·087	Arable, &c.
196	2·098	Pasture.	248	23·337	Arable, &c.
197	4·047	Pasture.	249	1·078	Road.
198	2·203	Pasture.	250	·572	Houses, garden, &c.
199	·410	Wood.	251	3·322	Arable.
200	4·152	Pasture.	252	6·581	Arable.
201	2·615	Pasture, &c.	253	8·318	Arable, &c.
202	·767	Road.	254	5·222	Arable.
203	1·428	Pasture, &c.	255	2·658	Wood, &c.
204	2·990	Pasture.	256	2·526	Orchard.
205	1·054	Pasture.	257	1·802	Road.
206	5·835	Pasture, &c.	258	·801	Houses, garden, &c.
207	8·738	Pasture, &c.	259	3·534	Arable.
208	3·673	Pasture, &c.	260	·624	Orchard.
209	4·286	Pasture.	261	6·453	Pasture.
210	8·320	Pasture, &c.	262	3·828	Pasture.
211	2·002	Pasture.	263	1·775	Wood.
212	1·370	Houses, gardens, &c.	264	14·820	Arable.
213	·253	Pasture.	264a	·228	Road.
214	8·072	Arable.	265	1·287	Orchard.
215	1·956	Pasture, &c.	266	4·459	Pasture, &c.
216	1·750	Pasture.	267	·269	House, garden, &c.
217	1·461	Pasture, &c.	268	·710	Pasture.
218	1·994	Pasture, &c.	269	1·912	Houses, gardens, &c.
219	1·018	Pasture.	270	·986	Houses, gardens, &c.

Digitized by Google

No. on Plan.	Area in Acres.	Remarks.	No. on Plan.	Area in Acres.	Remarks.
271	·476	House, garden, &c.	289	1·765	Pasture.
272	·783	Wood.	290	3·642	Pasture.
273	3·595	Pasture.	291	4·128	Wood.
274	5·811	Arable.	292	2·798	Pasture.
275	·448	Houses, garden, &c.	293	·645	Pasture.
276	4·093	Pasture, &c.	294	5·620	Pasture.
277	1·959	Pasture, &c.	295	5·144	Pasture, &c.
278	3·426	Pasture.	296	12·420	Wood.
279	4·611	Pasture, &c.	297	4·667	Road.
280	16·306	Wood.	298	33·802	Wood.
281	18·538	Wood.	299	·724	Road.
282	10·896	Pasture, &c.	300	54·836	Wood.
283	6·069	Pasture, &c.	301	7·330	Wood.
284	2·201	Pasture, &c.	302	1·851	Wood.
285	·609	Houses, garden, &c.	303	18·480	Wood.
286	·225	House, garden, &c.			
287	·548	Orchard.		2221·306	
288	·185	Pond.			

RECAPITULATION.

2178·096	Land.
42·857	Roads.
·353	Water.
2221·306	Area of the Township of Pitton and Farley, and of the Parish of Alderbury (Detached), in the County of Wilts.

*** The Parish of Alderbury (proper) will be published separately.

Digitized by Google

INDEX TO PLACES

IN THE

PARISH OF ALDERBURY—(DETACHED).

COUNTY OF WILTS.

Name of Place.	No. of Sheet. 6-inch scale.	No. of Sheet. 25·344 in. scale.	Name of Place.	No. of Sheet. 6-inch scale.	No. of Sheet. 25·344 in. scale.
All Saints' Church (Vicarage) -	LXVII.	14	Newman's Farm -	"	15
Cold Harbour -	"	10	Pitton - -	LXVII.	10
Farley - -	"	14	Parsonage Farm -	"	"
Farley Hospital -	"	"	School (Boys and Girls) - -	"	"
Farley Farm -	"	15	School (Boys and Girls) - -	"	15
Manor Farm -	"	10	St. Peter's Church (Chapel of Ease)	"	10
Methodist Chapel (Wesleyan) -	"	"	Taylor's Farm -	"	"

Digitized by Google

Digitized by Google

Digitized by Google

LONDON:
Printed by George Edward Eyre and William Spottiswoode,
Printers to the Queen's most Excellent Majesty.
For Her Majesty's Stationery Office.

Digitized by Google

Digitized by Google

DEPÔTS FOR THE SALE OF ORDNANCE MAPS, &c.

ENGLAND AND WALES.

1, Saint Martin's Place, Charing Cross—LONDON.

SCOTLAND.

Ordnance Survey Office, Post-office Buildings—EDINBURGH.

IRELAND.

Ordnance Survey Office, Phœnix Park—DUBLIN.

Digitized by Google

ORDNANCE SURVEY OF ENGLAND.

BOOK OF REFERENCE TO THE PLAN

OF THE

PARISH OF ALLINGTON

(HUNDRED OF AMESBURY),

IN THE

COUNTY OF WILTS,

CONTAINING 956·777 ACRES.

LIEUT.-GENERAL JOHN CAMERON, C.B., R.E., F.R.S.,
DIRECTOR-GENERAL OF THE ORDNANCE SURVEY.

LONDON:
PRINTED BY GEORGE E. EYRE AND WILLIAM SPOTTISWOODE,
PRINTERS TO THE QUEEN'S MOST EXCELLENT MAJESTY.
FOR HER MAJESTY'S STATIONERY OFFICE.

1878.

Price One Shilling.

Digitized by Google

Digitized by Google

ORDNANCE SURVEY OF ENGLAND.

BOOK OF REFERENCE TO THE PLAN

OF THE

PARISH OF ALLINGTON

(HUNDRED OF AMESBURY),

IN THE

COUNTY OF WILTS,

CONTAINING 956·777 ACRES.

LIEUT.-GENERAL JOHN CAMERON, C.B., R.E., F.R.S.,
DIRECTOR-GENERAL OF THE ORDNANCE SURVEY.

LONDON:
PRINTED BY GEORGE E. EYRE AND WILLIAM SPOTTISWOODE,
PRINTERS TO THE QUEEN'S MOST EXCELLENT MAJESTY.
FOR HER MAJESTY'S STATIONERY OFFICE.

1878.

Price One Shilling.

Digitized by Google

[7412.—50.—3/78.]

Digitized by Google

Digitized by Google

ORDNANCE SURVEY OF ENGLAND

PARISH OF ALLINGTON

Digitized by Google

EXPLANATORY REMARKS.

The scale of the Parish Plans is the 1-2500th of the actual length on the ground, and is equal to 25·344 inches to a mile, or 3·157 chains to an inch, which is very approximately equal to one square inch to one acre, the square of 1·0018 inch being equal to one acre.

The length of each sheet is 1½ miles, and the width 1 mile, the area of each sheet is therefore 960 acres.

Each enclosure has a reference number to the area which is given in this Book.

The Braces (∫) on the plans are to indicate that the spaces so braced are included under the same reference number.

The Altitudes in feet above the Mean Level of the Sea are written thus—31·4.

The Scale of the Plans of the County is 6 inches to a mile, and each sheet contains the same area as 16 sheets of the Parish Plans. There is therefore a double reference number to each sheet, as VI. 9., the Roman Numerals referring to the County Plans, the Arabic Figures to the Parish Plans.

The dimensions of the sheets on the Six-inch scale being four miles by six miles the area is twenty-four square miles, equal to 15,360 acres.

The following are the characters employed on the Ordnance Plans on the Scales of 1–2500, and 6 inches to a mile :—

County Names	C	Hundreds or Wards	W
Parishes	P	Townships	T
Extra Parochial	E	Division of Townships	T

Antiquities ..... { ROMAN / Druidical or Saxon / Norman or Subsequent

The descriptions of the boundaries are shown by the following initials :—

Centre of Stream	*C.S.*	Centre of Fence	*C.F.*
Centre of Road	*C.R.*	Top of Cop	*T.C.*
Side of Stream or Drain ...	*S.S.* or *S.D.*	Centre of Wall	*C.W.*
Root of Hedge	*R.H.*	Defaced	*Def.*
Face of Wall	*F.W.*	Track of Stream	*T.S.*

Undefined ..... *Und.*

Where a change occurs in the boundaries, the symbol [o—o] is used to show the part at which the change takes place.

Digitized by Google

Digitized by Google

PARISH OF ALLINGTON,

IN THE

COUNTY OF WILTS—(SOUTHERN DIVISION).

HUNDRED OF AMESBURY.

No. on Plan.	Area in Acres.	Remarks.	No. on Plan.	Area in Acres.	Remarks.
1	13·635	Arable.	37	·895	Pasture.
2	·904	Road.	38	·355	Pasture.
3	18·510	Arable.	39	3·525	Arable, &c.
4	1·896	Road.	40	1·543	Road.
5	3 505	Pasture.	41	3·955	Pasture.
6	12·977	Pasture.	42	12·667	Arable.
7	94·711	Arable.	43	1·177	Pasture.
8	2·241	Road.	44	2·520	Pasture.
9	176·563	Arable.	45	35·600	Pasture.
10	35·723	Arable.	46	·395	Houses and gardens.
11	·706	Garden.	47	19·125	Arable.
12	19·776	Arable.	48	·615	Pasture.
13	4·500	Arable.	49	2·755	Arable.
14	26·782	Arable.	50	14·389	Arable.
15	3·885	Road.	51	12·475	Pasture, &c.
16	4·037	Pasture.	52	·730	Arable.
17	·998	Pasture.	53	4·456	Pasture.
18	·458	Houses and yards.	54	·212	Pasture, &c.
19	·285	Arable.	55	4·314	Pasture, &c.
20	·120	House and garden.	56	2·485	Pasture.
21	1·055	Pasture.	57	·398	Pasture.
22	2·663	Orchard.	58	2·781	Pasture.
23	·580	Road.	59	103·073	Arable.
24	·523	Houses, garden, &c.	60	3·570	Road.
25	·725	Orchard.	61	85·813	Arable.
26	1·308	Houses, yards, gardens, &c.	62	2·689	Arable.
			63	4·117	Railway.
27	·488	Houses, garden, and yards.	64	3·174	Arable.
			65	17·795	Arable.
28	·240	Church and grave-yard.	66	1·867	Houses, yards, garden, &c.
29	1·960	Houses, gardens, and yards.	67	40·403	Arable.
			68	1·582	Road.
30	·896	Houses, gardens, and yards.	69	24·564	Arable.
			70	1·322	Road.
31	3·120	Pasture.	71	93·276	Arable.
32	·140	House and garden.	72	·331	Road.
33	1·125	Stream.	73	4·751	Arable.
34	·388	Pasture.			
35	·155	Houses and garden.		956·777	
36	3·505	Pasture.			

Digitized by Google

RECAPITULATION.

Area in Acres.	
933·681	Land.
17·854	Roads.
4·117	Railway.
1·125	Water.
956·777	Total area of the Parish of Allington, in the County of Wilts.

Digitized by Google

INDEX TO PLACES

IN THE

PARISH OF ALLINGTON.

COUNTY OF WILTS.

Name of Place.	No. of Sheet.		Name of Place.	No. of Sheet.	
	6-inch scale.	25·344 in. scale.		6-inch scale.	25·344 in. scale.
Allington - -	LXI.	6	Page's Farm -	LXI.	6
Allington Down Barn - -	"	"	Rectory - -	"	"
Child's Farm -	"	"	St. John the Baptist's Church -	"	"
Flint House -	"	"	Wyndham's Farm -	"	"

Digitized by Google

LONDON:
Printed by GEORGE E. EYRE and WILLIAM SPOTTISWOODE,
Printers to the Queen's most Excellent Majesty.
For Her Majesty's Stationery Office.

Digitized by Google

Digitized by Google

DEPÔTS FOR THE SALE OF ORDNANCE MAPS, &c.

ENGLAND AND WALES.

1, Saint Martin's Place, Charing Cross—LONDON.

SCOTLAND.

Ordnance Survey Office, Post-office Buildings—EDINBURGH.

IRELAND.

Ordnance Survey Office, Phœnix Park—DUBLIN.

Digitized by Google

ORDNANCE SURVEY OF ENGLAND.

BOOK OF REFERENCE TO THE PLAN

OF THE

PARISH OF AMESBURY,

(HUNDRED OF AMESBURY),

IN THE

COUNTY OF WILTS,

CONTAINING 5935·719 ACRES.

LIEUT.-GENERAL CAMERON, C.B., R.E., F.R.S.,

DIRECTOR-GENERAL OF THE ORDNANCE SURVEY.

LONDON:
PRINTED BY GEORGE E. EYRE AND WILLIAM SPOTTISWOODE,
PRINTERS TO THE QUEEN'S MOST EXCELLENT MAJESTY.
FOR HER MAJESTY'S STATIONERY OFFICE.

1878.

Price One Shilling.

Digitized by Google

LONDON:
Printed by GEORGE E. EYRE and WILLIAM SPOTTISWOODE,
Printers to the Queen's most Excellent Majesty.
For Her Majesty's Stationery Office.

Digitized by Google

Digitized by Google

DEPÔTS FOR THE SALE OF ORDNANCE MAPS, &c.

ENGLAND AND WALES.

1, Saint Martin's Place, Charing Cross—LONDON.

SCOTLAND.

Ordnance Survey Office, Post-office Buildings—EDINBURGH.

IRELAND.

Ordnance Survey Office, Phœnix Park—DUBLIN.

Digitized by Google

ORDNANCE SURVEY OF ENGLAND.

BOOK OF REFERENCE TO THE PLAN

OF THE

PARISH OF AMESBURY,

(HUNDRED OF AMESBURY),

IN THE

COUNTY OF WILTS,

CONTAINING 5935·719 ACRES.

LIEUT.-GENERAL CAMERON, C.B., R.E., F.R.S.,

DIRECTOR-GENERAL OF THE ORDNANCE SURVEY.

LONDON:
PRINTED BY GEORGE E. EYRE AND WILLIAM SPOTTISWOODE,
PRINTERS TO THE QUEEN'S MOST EXCELLENT MAJESTY,
FOR HER MAJESTY'S STATIONERY OFFICE.

1878.

Price One Shilling.

Digitized by Google

Digitized by Google

ORDNANCE SURVEY OF ENGLAND.

BOOK OF REFERENCE TO THE PLAN

OF THE

PARISH OF AMESBURY,

(HUNDRED OF AMESBURY),

IN THE

COUNTY OF WILTS,

CONTAINING 5935·719 ACRES.

LIEUT.-GENERAL CAMERON, C.B., R.E., F.R.S.,

DIRECTOR-GENERAL OF THE ORDNANCE SURVEY.

LONDON:
PRINTED BY GEORGE E. EYRE AND WILLIAM SPOTTISWOODE,
PRINTERS TO THE QUEEN'S MOST EXCELLENT MAJESTY.
FOR HER MAJESTY'S STATIONERY OFFICE.

1878.

Price One Shilling.

Digitized by Google

[7412.—50.—5/78.]

Digitized by Google

Digitized by Google

ORD

F

Published on

S

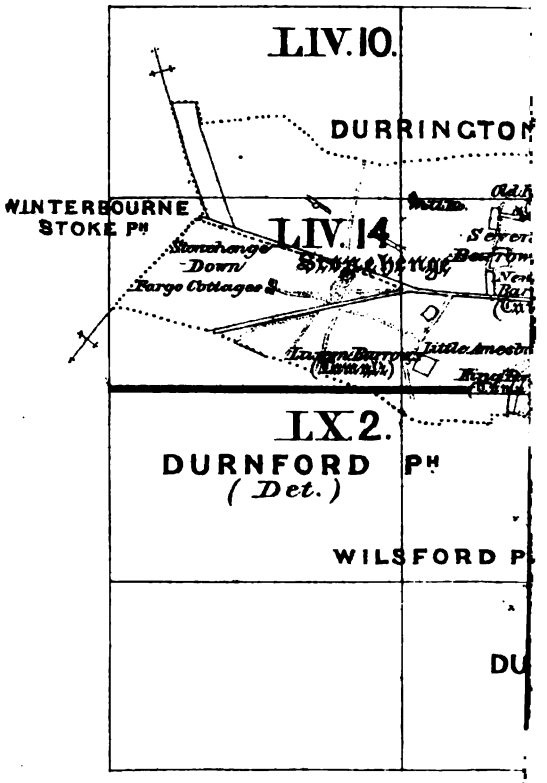

Digitized by Google

EXPLANATORY REMARKS.

The scale of the Parish Plans is the 1-2500th of the actual length on the ground, and is equal to 25·344 inches to a mile, or 3·157 chains to an inch, which is very approximately equal to one square inch to one acre, the square of 1·0018 inch being equal to one acre.

The length of each sheet is 1½ miles, and the width 1 mile, the area of each sheet is therefore 960 acres.

Each enclosure has a reference number to the area which is given in this Book.

The Braces (ʃ) on the plans are to indicate that the spaces so braced are included under the same reference number.

The Altitudes in feet above the Mean Level of the Sea are written thus—31·4.

The Scale of the Plans of the County is 6 inches to a mile, and each sheet contains the same area as 16 sheets of the Parish Plans. There is therefore a double reference number to each sheet, as VI. 9., the Roman Numerals referring to the County Plans, the Arabic Figures to the Parish Plans.

The dimensions of the sheets on the Six-inch scale being four miles by six miles, the area is twenty-four square miles, equal to 15,360 acres.

The following are the characters employed on the Ordnance Plans on the Scales of 1-2500, and 6 inches to a mile :—

County Names	C	Hundreds or Wards	W
Parishes	P	Townships	T
Extra Parochial	E	Division of Townships	T

Antiquities ..... { ROMAN / Druidical or Saxon / Norman or Subsequent

The descriptions of the boundaries are shown by the following initials :—

Centre of Stream	*C.S.*	Centre of Fence	*C.F.*
Centre of Road	*C.R.*	Top of Cop	*T.C.*
Side of Stream or Drain ...	*S.S.* or *S.D.*	Centre of Wall	*C.W.*
Root of Hedge	*R.H.*	Defaced	*Def.*
Face of Wall	*F.W.*	Track of Stream	*T.S.*

Undefined ..... *Und.*

Where a change occurs in the boundaries, the symbol [o—o] is used to show the part at which the change takes place.

Digitized by Google

N.B.—To convert Decimal Fractions of an Acre into Roods and Perches, multiply the decimal first by 4 and then by 40, preserving the same number of decimals in the product.

Examples—

			Acres.				Acres.
			633·357				527·013
			4				4
			1·428				·052
			40				40
A.	R.	P.	17·120	A.	R.	P.	2·080
633	1	17		527	0	2	

TABLE

FOR CONVERTING DECIMAL PARTS OF AN ACRE INTO ROODS AND PERCHES.

Perch.	0 Rood.	1 Rood.	2 Roods.	3 Roods.	Perch.	0 Rood.	1 Rood.	2 Roods.	3 Roods.
0	·000	·250	·500	·750	21	·131	·381	·631	·881
1	·006	·256	·506	·756	22	.137	·387	·637	·887
2	·012	·262	·512	·762	23	·144	·394	·644	·894
3	·019	·269	·519	·769	24	·150	·400	·650	·900
4	·025	·275	·525	·775	25	·156	·406	·656	·906
5	·031	·281	·531	·781	26	·162	·412	·662	·912
6	·037	·287	·537	·787	27	·169	·419	·669	·919
7	·044	·294	·544	·794	28	·175	·425	·675	·925
8	·050	·300	·550	·800	29	·181	·431	·681	·931
9	·056	·306	·556	·806	30	·187	·437	·687	·937
10	·062	·312	·562	·812	31	·194	·444	·694	·944
11	·069	·319	·569	·819	32	·200	·450	·700	·950
12	·075	·325	·575	·825	33	·209	·456	·706	·956
13	·081	·331	·581	.831	34	·212	·462	·712	·962
14	·087	·337	·587	·837	35	·216	·469	·719	·969
15	·094	·344	·594	·844	36	·225	·475	·725	·975
16	·100	·350	·600	·850	37	·231	·481	·731	·981
17	·106	·356	·606	·856	38	·237	·487	·737	·987
18	·112	·362	·612	·862	39	·244	·494	·744	·994
19	.119	·369	·619	·869	40	·250	·500	·750	1·000
20	·125	·375	·625	·875					

Digitized by Google

PARISH OF AMESBURY,

IN THE

COUNTY OF WILTS—(Southern Division).

HUNDRED OF AMESBURY.

No. on Plan.	Area in Acres.	Remarks.	No. on Plan.	Area in Acres.	Remarks.
1	24·805	Wood.	36	187·940	Arable.
1a	7·967	Wood.	37	·879	Wood.
2	4·534	Wood.	38	46·141	Pasture.
2a	7·549	Wood.	39	·088	Pond.
3	111·658	Pasture.	40	1·985	Wood.
4	33·051	Pasture.	41	19·768	Pasture, &c.
5	1·744	Pasture.	42	5·719	Wood.
6	10·489	Pasture.	43	218·015	Arable, &c.
6a	1·398	Arable.	44	2·221	Wood.
7	·249	Houses and rough pasture.	45	17·338	Arable.
			46	2·852	Road.
8	19·981	Arable.	46a	2·612	Pasture.
9	331·164	Arable.	47	·308	Rough pasture.
10	3·089	Wood.	48	7·089	Houses, gardens, &c.
11	2·148	Pasture.	49	3·325	Arable, &c.
12	5·092	Wood.	50	99·332	Arable.
13	234·178	Arable.	51	5·169	Pasture.
14	·331	Sheds and yard.	52	·614	Houses, gardens, &c.
15	·607	Houses and gardens.	53	4·441	Pasture.
16	4·914	Road.	54	·134	Osiers.
17	·208	Pasture, &c.	55	1·571	Marsh.
18	124·619	Pasture, &c.	56	8·484	River Avon.
19	37·064	Arable.	57	·659	Wood.
20	57·491	Pasture, &c.	58	6·916	Pasture, &c.
21	41·858	Pasture.	59	5·131	Pasture, &c.
22	11·373	Pasture, &c.	59a	1·675	Wood, &c.
23	20·528	Arable.	60	1·812	Stream.
24	30·106	Arable.	60a	3·975	Pasture, &c.
25	79·497	Pasture.	61	8·419	Arable.
26	106·560	Pasture, &c.	62	48·639	Wood, &c.
27	·090	Pond.	63	5·351	Arable.
28	2·765	Wood.	64	1·911	Pasture.
29	24·748	Arable.	65	2·636	Pasture.
30	3·272	Houses, gardens, &c.	66	·259	Shed and pasture.
31	·275	Garden.	67	2·736	Pasture, &c.
32	1·256	Wood.	68	3·717	Pasture, &c.
33	4·421	Wood.	69	·992	Pond.
34	3·042	House, yard, &c.	70	·115	Wood.
35	·651	Houses and gardens.	71	5·683	River Avon.

Digitized by Google

No. on Plan.	Area in Acres.	Remarks.	No. on Plan.	Area in Acres.	Remarks.
71a	·373	Wood.	117	1·509	Houses, gardens, &c.
72	12·161	Pasture, &c.	118	4·334	Houses, gardens, &c.
73	9·529	Arable, &c.	119	4·863	Wood, &c.
74	·799	Wood.	120	30·888	Ornamental ground.
75	3·855	Pasture.	121	13·880	Ornamental ground, house, &c.
76	·277	Pond.			
77	4·284	Houses, gardens, &c.	122	1·722	River Avon.
77a	·227	Ornamental ground, &c.	123	·919	Wood.
			124	6·526	Pasture, &c.
78	1·866	Houses and garden.	125	1·796	Pasture, &c.
78a	·160	Sheds and yards.	126	·448	Houses and garden.
79	4·038	Road.	127	·706	River Avon.
80	3·837	Garden.	128	·611	Wood.
81	41·347	Arable.	129	3·907	Pasture.
82	1·008	Marsh.	130	·811	Stream.
83	·607	Marsh.	131	8·814	Pasture, &c.
83a	·039	Pasture.	132	2·564	Pasture.
84	·695	Brushwood.	133	1·948	Nursery.
85	4·270	Arable.	134	1·547	Wood.
86	19·597	Pasture.	135	·205	Houses, gardens, &c.
87	8·983	Pasture.	136	11·656	Houses and gardens.
88	1·102	Orchard.	137	·464	Road.
89	·400	Brushwood.	138	7·823	Houses, gardens, &c.
90	3·450	Pasture, &c.	139	1·491	Road.
91	2·245	Pasture, &c.	140	5·271	Houses, gardens, &c.
92	7·885	Pasture.	141	·443	Road.
93	6·525	River Avon.	142	4·045	Houses, gardens, &c.
94	4·132	Pasture.	143	6·866	Pasture.
95	19·825	Pasture.	144	2·316	Pasture.
96	58·686	Arable.	145	4·992	Houses, yards, gardens, &c.
97	8·355	Pasture, &c.			
98	·170	Brushwood.	146	2·678	Houses, gardens, &c.
99	·119	Pond.	147	6·674	Garden.
100	1·820	Houses, garden, &c.	148	3·752	Wood.
101	·125	Wood.	149	1·276	Wood.
102	·384	Wood.	150	1·386	Wood.
103	·753	Pasture.	151	12·955	Wood, &c.
104	1·632	Houses, garden, &c.	152	4·102	Pasture, &c.
105	1·598	Road.	153	16·356	Arable.
106	14·980	Arable.	154	82·392	Arable.
107	45·851	Arable, &c.	154a	·477	Arable.
108	81·506	Arable.	155	1·173	Road.
109	1·681	Road.	156	120·693	Arable.
110	18·761	Arable.	157	2·384	Road.
111	117·816	Arable, &c.	158	47·142	Arable, &c.
112	1·621	Sheds and yards.	159	·296	Houses and garden.
112a	·090	Pond.	160	1·106	Wood.
113	·557	Pasture, &c.	161	·333	Houses, yard, &c.
114	·443	Wood.	162	·072	Pond.
115	·779	Church and graveyard.	163	10·069	Pasture.
			164	116·495	Arable.
116	22·600	Road.	165	3·110	Road.

Digitized by Google

No. on Plan.	Area in Acres.	Remarks.	No. on Plan.	Area in Acres.	Remarks.
166	15·059	Arable.	211	10·364	Arable.
167	18·272	Arable.	212	·725	Wood.
168	·735	Road.	213	2·881	Pasture, &c.
169	12·560	Arable.	214	5·203	Houses, gardens, &c.
170	14·005	Arable.	214a	1·006	Cemetery.
171	·741	Road.	215	5·131	Pasture.
172	13·213	Arable.	216	3·286	Wood.
173	8·414	Pasture, &c.	217	1·500	Marsh.
174	7·581	Arable.	218	1·155	Osiers.
175	42·633	Arable.	219	27·890	Arable, &c.
176	8·828	Pasture.	220	3·085	Pasture, &c.
177	179·934	Pasture.	220a	6·010	Pasture, &c.
178	·607	Road.	221	·903	Wood.
179	11·280	Pasture.	222	·395	Marsh.
180	1·397	Road.	223	·710	Pasture, &c.
181	·395	Wood.	224	1·520	Marsh.
182	19·326	Pasture.	225	·249	River Avon.
182a	·365	Wood.	225a	·005	Arable.
183	5·326	Arable.	226	14·765	Pasture.
184	10·903	Arable.	227	44·349	Arable.
185	53·538	Pasture, &c.	228	·296	Shed and yard.
186	·405	Wood.	229	141·525	Pasture.
187	17·907	Wood.	230	8·527	Wood.
188	·188	Sheds and yards.	231	1·932	Rough pasture.
189	·153	Pond.	232	7·587	River Avon.
190	182·665	Arable.	232a	·690	Pasture.
191	14·297	Arable.	233	5·715	Pasture, &c.
192	1·562	Road.	234	11·197	Arable.
193	119·620	Arable.	235	·905	Underwood.
194	·987	Pasture.	236	10·868	Pasture, &c.
194a	1·910	Road.	237	4·381	Pasture, &c.
195	3·295	Pasture.	238	3·093	River Avon.
195a	1·228	Wood.	239	·638	Underwood.
196	1·368	River Avon.	240	8·996	Pasture.
197	6·333	Pasture.	241	6·728	Pasture, &c.
197a	1·122	Marsh.	241a	2·491	Pasture.
198	7·998	Pasture.	242	1·241	Osiers.
198a	·447	Marsh.	243	·445	Pasture.
199	4·058	Wood.	244	·326	Pasture.
200	10·724	Pasture, &c.	245	1·365	Pasture.
200a	1·805	Arable.	246	5·154	Pasture, &c.
201	3·561	Pasture.	247	·394	River Avon.
201a	4·320	Marsh.	248	·745	Pasture, &c.
202	9·421	Pasture.	249	1·526	Pasture, &c.
203	31·949	Arable.	249a	·644	Road.
204	82·068	Arable, &c.	250	7·354	Pasture, &c.
205	11·973	Arable.	251	1·942	Pasture.
206	·856	Shed, yards, &c.	252	1·813	House, gardens, &c.
207	·475	Osiers.	253	1·421	Pasture.
208	·954	Pasture.	254	1·023	Houses, ornamental ground, &c.
209	13·574	Pasture, &c.			
210	4·497	Pasture, &c.	255	4·580	Pasture, &c.

Digitized by Google

No. on Plan.	Area in Acres.	Remarks.	No. on Plan.	Area in Acres.	Remarks.
256	·480	House, yards, &c.	281a	1·335	Road.
257	·495	Road.	282	62·103	Arable.
258	8·145	Pasture.	283	1·193	Road.
259	1·425	Houses, yards, &c.	284	7·001	Pasture.
260	·099	House and garden.	285	1·177	Road.
261	4·563	Houses and gardens.	286	24·503	Pasture, &c.
262	·292	Houses, garden, &c.	287	53·154	Pasture.
263	·577	Houses, gardens, &c.	288	1·009	Road.
264	7·109	Garden.	289	133·355	Pasture.
265	5·280	Road.	290	77·726	Arable.
266	5·319	Wood.	291	18·940	Pasture.
267	17·786	Arable, &c.	291a	·623	Road.
268	1·461	Pasture.	292	21·418	Arable.
269	7·464	Pasture, &c.	293	47·515	Arable.
270	8·914	Arable.	294	72·328	Pasture, &c.
271	·078	Pond.	295	7·858	Pasture, &c.
272	232·053	Arable.	296	2·162	Road.
273	6·177	Road.	297	·324	Shed and yard.
274	9·028	Pasture.	298	·252	Houses and garden.
275	149·505	Arable.	299	·405	Road.
276	1·372	Road.	300	20·130	Arable.
277	10·433	Pasture.	301	66·645	Arable.
278	178·366	Arable.			
279	21·158	Pasture.		5935·719	
280	1·330	Road.			
281	88·596	Pasture, &c.			

RECAPITULATION.

5818·424	Land.
76·902	Roads.
40·393	Water.
5935·719	Total area of the Parish of Amesbury, in the County of Wilts.

Digitized by Google

INDEX TO PLACES

IN THE

PARISH OF AMESBURY.

COUNTY OF WILTS.

Name of Place.	No. of Sheet. 6-inch scale.	No. of Sheet. 25·344 in. scale.
Amesbury -	LIV.	16
Amesbury Abbey -	"	"
Countess - -	"	"
Cold Harbour -	"	"
Chinese House -	"	15
Elliott's Cottages -	"	16
Earlscourt Farm -	"	"
Fargo Cottages -	"	14
Grammar School -	"	16
Kent House -	"	"
Little Amesbury -	"	15
Methodist Chapel (Wesleyan) -	"	16
New Barn -	LX.	3
New Barn - -	LIV.	16
Olddown Barn -	LX.	3
Parsonage Barn -	"	4
Red House -	"	"
Ratfyn - -	LIV.	16
St. Mary's Church (Vicarage) -	"	"
School (Boys and Girls) - -	"	"
Stockport -	LX.	8
South Mill (Corn)	"	4
Stonehenge -	LIV.	14
The Cottage -	"	16
The Pennings -	"	"
Vicarage - -	"	"
Viners Farm -	LX.	4
Workhouse -	"	"
Wyndersham House	LIV.	16

Digitized by Google

Digitized by Google

Digitized by Google

LONDON:
Printed by GEORGE EDWARD EYRE and WILLIAM SPOTTISWOODE,
Printers to the Queen's most Excellent Majesty.
For Her Majesty's Stationery Office.

Digitized by Google

Digitized by Google

DEPÔTS FOR THE SALE OF ORDNANCE MAPS, &c.

ENGLAND AND WALES.

1, Saint Martin's Place, Charing Cross—LONDON.

SCOTLAND.

Ordnance Survey Office, Post-office Buildings—EDINBURGH.

IRELAND.

Ordnance Survey Office, Phœnix Park—DUBLIN.

Digitized by Google

ORDNANCE SURVEY OF ENGLAND.

BOOK OF REFERENCE TO THE PLAN

OF THE

PARISH OF ASHLEY

(HUNDRED OF MALMESBURY),

IN THE

COUNTY OF WILTS,

CONTAINING 951·835 ACRES.

MAJOR-GENERAL A. C. COOKE, C.B., R.E.,

DIRECTOR-GENERAL OF THE ORDNANCE SURVEYS.

LONDON:

PRINTED BY GEORGE E. B. EYRE AND WILLIAM SPOTTISWOODE,

PRINTERS TO THE QUEEN'S MOST EXCELLENT MAJESTY.

FOR HER MAJESTY'S STATIONERY OFFICE.

1883

Price One Shilling.

Digitized by Google

Digitized by Google

PARISH OF ASHLEY,

IN THE

COUNTY OF WILTS.

HUNDRED OF MALMESBURY.

Price One Shilling.

Digitized by Google

Digitized by Google

Digitized by Google

ORDNANCE SURVEY OF ENGLAND

PARISH OF ASHLEY

WILTSHIRE

Digitized by Google

EXPLANATORY REMARKS.

The Scale of the Parish Plans is the 1-2500th of the actual length on the ground, and is equal to 25·344 inches to a mile, or 3·157 chains to an inch, which is very approximately equal to one square inch to one acre, the square of 1·0018 inch being equal to one acre.

The length of each sheet is 1½ miles, and the breadth 1 mile, the area of each sheet is therefore 960 acres.

Each enclosure has a reference number to the area which is given in this Book; in the case of towns and large villages encircled by a red band, one number and area only are given for the portion within the red band, unless they are contained in more than one parish, in which case a number is given for the portion included in each parish.

The Braces [⌒] on the plans are to indicate that the spaces so braced are included under the same reference number.

The Altitudes in feet above the Mean Level of the Sea are written thus —*31·4*.

The Scale of the County Plans is 6 inches to a mile, and each sheet contains 16 sheets of the Parish Plans. There is therefore a double reference number to each sheet of the Parish Plans, as VI. 9., the first number referring to the County Plans, the second number to the Parish Plans.

The dimensions of the sheets on the Six-inch scale being four miles by six miles the area is twenty-four square miles, equal to 15,360 acres.

The following are the characters employed on the Ordnance Plans on the Scales of 1-2500, and 6 inches to a mile :—

County Names	C	Hundreds or Wards	H
Parishes, Ancient or Mother	P	Civil Parishes or Townships	*T*
Extra Parochial	E	Division of Townships	*T*

Municipal Wards.....W

Antiquities ..... { ROMAN / Druidical or Saxon / Norman or Subsequent

The descriptions of the boundaries are shown by the following initials :—

Centre of Stream	*C.S.*	Centre of Fence	*C.F.*
Centre of Road	*C.R.*	Top of Cop	*T.C.*
Side of Stream or Drain	*S.S.* or *S.D.*	Centre of Wall	*C.W.*
Root of Hedge	*R.H.*	Defaced	*Def.*
Face of Wall	*F.W.*	Track of Stream	*T.S.*

Undefined.....*Und.*

Where a change occurs in the boundaries, the symbol [o—o] is used to show the part at which the change takes place.

N.B.—The areas are computed to the centre of fence, or other boundary of enclosure, except in the following cases :—

(1.) When the fence or other boundary is also the boundary of a Parish or other Civil Division, which does not follow the centre of the fence, the area is calculated to the Parish or other boundary, and not to the centre

(2.) The fences, &c. bounding either side of a railway are included wholly within its area.

Digitized by Google

N.B.—To convert Decimal Fractions of an Acre into Roods and Perches, multiply the decimal first by 4 and then by 40, preserving the same number of decimals in the product.

Examples—

			Acres.				Acres.
			633·357				527·013
			4				4
			1·428				·052
			40				40
A.	R.	P.	17·120	A.	R.	P.	2·080
633	1	17		527	0	2	

TABLE

FOR CONVERTING DECIMAL PARTS OF AN ACRE INTO ROODS AND PERCHES.

Perch.	0 Rood.	1 Rood.	2 Roods.	3 Roods.	Perch.	0 Rood.	1 Rood.	2 Roods.	3 Roods.
0	·000	·250	·500	·750	21	·131	·381	·631	·881
1	·006	·256	·506	·756	22	·137	·387	·637	·887
2	·012	·262	·512	·762	23	·144	·394	·644	·894
3	·019	·269	·519	·769	24	·150	·400	·650	·900
4	·025	·275	·525	·775	25	·156	·406	·656	·906
5	·031	·281	·531	·781	26	·162	·412	·662	·912
6	·037	·287	·537	·787	27	·169	·419	·669	·919
7	·044	·294	·544	·794	28	·175	·425	·675	·925
8	·050	·300	·550	·800	29	·181	·431	·681	·931
9	·056	·306	·556	·806	30	·187	·437	·687	·937
10	·062	·312	·562	·812	31	·194	·444	·694	·944
11	·069	·319	·569	·819	32	·200	·450	·700	·950
12	·075	·325	·575	·825	33	·206	·456	·706	·956
13	·081	·331	·581	·831	34	·212	·462	·712	·962
14	·087	·337	·587	·837	35	·219	·469	·719	·969
15	·094	·344	·594	·844	36	·225	·475	·725	·975
16	·100	·350	·600	·850	37	·231	·481	·731	·981
17	·106	·356	·606	·856	38	·237	·487	·737	·987
18	·112	·362	·612	·862	39	·244	·494	·744	·994
19	·119	·369	·619	·869	40	·250	·500	·750	1 000
20	·125	·375	·625	·875					

Digitized by Google

PARISH OF ASHLEY,

IN THE

COUNTY OF WILTS—(Northern Division).

HUNDRED OF MALMESBURY.

No. of Sheet and Plan and No. on Plan.	Area in Acres.	No. of Sheet and Plan and No. on Plan.	Area in Acres.	No. of Sheet and Plan and No. on Plan.	Area in Acres.
Sheet III. 14:—		Sheet III. 11:—		Sheet III. 11:—	
1	5·410	(*cont*d.) 31	16·227	(*cont*d.) 65	6·417
2	·531	32	·147	66	·261
3	17·177	33	·392	67	43·889
4	8·059	34	26·361	68	27·291
5	13·514	35	·128	69	5·769
6	10·715	36	15·581	70	·208
7	21·209	37	25·821	71	1·280
8	21·452	38	11·413	72	·517
9	12·803	39	·997	73	·831
10	13·556	40	22·793	74	36·377
11	40·068	41	·110		
		42	1·383	Sheet III. 10:—	
Sheet III. 15:—		43	·962	75	25·784
12	15·697	44	·391	76	2·047
13	·114	45	2·274	77	4·308
14	21·575	46	·138	78	28·822
15	13·653	47	·399	79	30·630
16	21·679	48	·609	80	45·393
17	·258	49	1·442	81	·580
18	·263	50	1·741	82	31·129
19	·342	51	·479	83	36·799
20	·931	52	·590	84	15·884
21	38·537	53	·232	85	28·604
22	21·451	54	1·043		
23	7·351	55	2·400		951·835
24	29·202	56	1·294		
25	18·747	57	1·120		
		58	·537		
Sheet III. 11:—		59	·721		
26	6·259	60	·859		
27	3·307	61	5·500		
28	22·840	62	9·137		
29	8·172	63	1·196		
30	21·359	64	8·367		

Digitized by Google

LONDON:
Printed by George E. B. Eyre and William Spottiswoode,
Printers to the Queen's most Excellent Majesty.
For Her Majesty's Stationery Office.
[.—50.—2/83.]

Digitized by Google

Digitized by Google

DEPÔTS FOR THE SALE OF ORDNANCE MAPS, &c.

ENGLAND AND WALES.

1, Saint Martin's Place, Charing Cross—LONDON.

SCOTLAND.

Ordnance Survey Office, Post-office Buildings—EDINBURGH.

IRELAND.

Ordnance Survey Office, Phœnix Park—DUBLIN.

Digitized by Google

ORDNANCE SURVEY OF ENGLAND.

BOOK OF REFERENCE TO THE PLAN

OF THE

PARISH OF ASHTON KEYNES

(HUNDRED OF HIGHWORTH CRICKLADE AND STAPLE),

IN THE

COUNTY OF WILTS,

CONTAINING 4259·869 ACRES.

MAJOR-GENERAL JOHN CAMERON, C.B., R.E., F.R.S.,
DIRECTOR-GENERAL OF THE ORDNANCE SURVEY.

LONDON:
PRINTED BY GEORGE E. EYRE AND WILLIAM SPOTTISWOODE,
PRINTERS TO THE QUEEN'S MOST EXCELLENT MAJESTY.
FOR HER MAJESTY'S STATIONERY OFFICE.

1876.

Price One Shilling and Sixpence.

Digitized by Google

Digitized by Google

ORDNANCE SURVEY OF ENGLAND.

BOOK OF REFERENCE TO THE PLAN

OF THE

PARISH OF ASHTON KEYNES

(HUNDRED OF HIGHWORTH CRICKLADE AND STAPLE),

IN THE

COUNTY OF WILTS,

CONTAINING 4259·869 ACRES.

MAJOR-GENERAL JOHN CAMERON, C.B., R.E., F.R.S.,
DIRECTOR-GENERAL OF THE ORDNANCE SURVEY.

LONDON:
PRINTED BY GEORGE E. EYRE AND WILLIAM SPOTTISWOODE,
PRINTERS TO THE QUEEN'S MOST EXCELLENT MAJESTY.
FOR HER MAJESTY'S STATIONERY OFFICE.

1876.

Price One Shilling and Sixpence.

Digitized by Google

[7412.—50.—9/76.]

X.1.
CRICKLADE ST SAMPSON
PH
IX.4
IX.3
MINETY PH

Digitized by Google

Digitized by Google

Digitized by Google

EXPLANATORY REMARKS.

The scale of the Parish Plans is the 1-2500th of the actual length on the ground, and is equal to 25·344 inches to a mile, or 3·157 chains to an inch, which is very approximately equal to one square inch to one acre, the square of 1·0018 inch being equal to one acre.

The length of each sheet is 1½ miles, and the width 1 mile, the area of each sheet is therefore 960 acres.

Each enclosure has a reference number to the area which is given in this Book.

The Braces (ʃ) on the plans are to indicate that the spaces so braced are included under the same reference number.

The Altitudes in feet above the Mean Level of the Sea are written thus—31·4.

The Scale of the Plans of the County is 6 inches to a mile, and each sheet contains the same area as 16 sheets of the Parish Plans. There is therefore a double reference number to each sheet, as VI. 9., the Roman Numerals referring to the County Plans, the Arabic Figures to the Parish Plans.

The dimensions of the sheets on the Six-inch scale being four miles by six miles the area is twenty-four square miles, equal to 15,360 acres.

The following are the characters employed on the Ordnance Plans on the Scales of 1–2500, and 6 inches to a mile :—

County Names	C	Hundreds or Wards	W
Parishes	P	Townships	T
Extra Parochial	E	Division of Townships	T

Antiquities ..... { ROMAN / Druidical or Saxon / Norman or Subsequent

The descriptions of the boundaries are shown by the following initials :—

Centre of Stream	*C.S.*	Centre of Fence	*C.F.*
Centre of Road	*C.R.*	Top of Cop	*T.C.*
Side of Stream or Drain ...	*S.S.* or *S.D.*	Centre of Wall	*C.W.*
Root of Hedge	*R.H.*	Defaced	*Def.*
Face of Wall	*F.W.*	Track of Stream	*T.S.*

Undefined ..... *Und.*

Where a change occurs in the boundaries, the symbol [o—o] is used to show the part at which the change takes place.

Digitized by Google

N.B.—To convert Decimal Fractions of an Acre into Roods and Perches, multiply the decimal first by 4 and then by 40, preserving the same number of decimals in the product.

Examples—

			Acres.				Acres.
			633·357				527·013
			4				4
			1·428				·052
			40				40
A.	R.	P.	17·120	A.	R.	P.	2·080
633	1	17		527	0	2	

TABLE

FOR CONVERTING DECIMAL PARTS OF AN ACRE INTO ROODS AND PERCHES.

Perch.	0 Rood.	1 Rood.	2 Roods.	3 Roods.	Perch.	0 Rood.	1 Rood.	2 Roods.	3 Roods.
0	·000	·250	·500	·750	21	·131	·381	·631	·881
1	·006	·256	·506	·756	22	.137	·387	·637	·887
2	·012	·262	·512	·762	23	·144	·394	·644	·894
3	·019	·269	·519	·769	24	·150	·400	·650	·900
4	·025	·275	·525	·775	25	·156	·406	·656	·906
5	·031	·281	·531	·781	26	·162	·412	·662	·912
6	·037	·287	·537	·787	27	·169	·419	·669	·919
7	·044	·294	·544	·794	28	·175	·425	·675	·925
8	·050	·300	·550	·800	29	·181	·431	·681	·931
9	·056	·306	·556	·806	30	·187	·437	·687	·937
10	·062	·312	·562	·812	31	·194	·444	·694	·944
11	·069	·319	·569	·819	32	·200	·450	·700	·950
12	·075	·325	·575	·825	33	·209	·456	·706	·956
13	·081	·331	·581	·831	34	·212	·462	·712	·962
14	·087	·337	·587	·837	35	·216	·469	·719	·969
15	·094	·344	·594	·844	36	·225	·475	·725	·975
16	·100	·350	·600	·850	37	·231	·481	·731	·981
17	·106	·356	·606	·856	38	·237	·487	·737	·987
18	·112	·362	·612	·862	39	·244	·494	·744	·994
19	·119	·369	·619	·869	40	·250	·500	·750	1·000
20	·125	·375	·625	·875					

Digitized by Google

PARISH OF ASHTON KEYNES,

IN THE

COUNTY OF WILTS.

HUNDRED OF HIGHWORTH CRICKLADE AND STAPLE.

INDEX TO TOWNSHIPS.

Township of	Area in Acres.		Page.
Ashton Keynes (exclusive of detached portion) -	2783·042	- -	1
Ashton Keynes (Detached) - - -	16·379	- -	5
Ashton Keynes (including detached portion) -	2799·421	2799·421	
Leigh (exclusive of detached portion) - -	1444·906	- -	6
Leigh (Detached, No. 1) - - -	5·914	- -	8
Leigh (Detached, No. 2) - - -	4·756	- -	8
Leigh (Detached, No. 3) - - -	1·030	- -	9
Leigh (Detached, No. 4) - - -	3·842	- -	9
Leigh (including detached portions) - -	1460·448	1460·448	
Total area of the Parish -	- -	4259·869	

Digitized by Google

Digitized by Google

PARISH OF ASHTON KEYNES,

IN THE

COUNTY OF WILTS—(NORTHERN DIVISION).

HUNDRED OF HIGHWORTH CRICKLADE AND STAPLE.

No. on Plan.	Area in Acres.	Remarks.	No. on Plan.	Area in Acres.	Remarks.
TOWNSHIP OF ASHTON KEYNES.			36	9·284	Arable.
			37	1·083	Wood.
1	3·477	Pasture.	38	19·180	Arable.
2	·124	House and garden.	39	28·960	Arable.
3	1·301	Pasture and trees.	40	5·189	Road.
4	·185	House and garden.	41	17·645	Arable.
5	4·845	Pasture.	42	1·035	Wood, &c.
6	13·727	Pasture.	43	·079	House and garden.
7	9·199	Arable.	44	·143	Marsh.
8	26·029	Arable.	45	·584	Houses, gardens, and yards.
9	144·558	Arable.			
10	·673	Road.	46	22·495	Pasture.
11	·155	House and yard.	47	·356	Houses, garden, and yards.
12	18·275	Pasture.			
13	28·013	Arable.	48	7·806	Pasture.
14	24·284	Arable.	49	7·963	Pasture.
15	1·266	Road.	50	7·266	Pasture.
16	31·146	Arable.	51	6·108	Arable.
17	26·709	Arable.	52	22·073	Arable.
18	7·457	Pasture.	53	2·865	Arable.
19	29·791	Arable.	54	·869	House, garden, and yards.
20	25·905	Arable.			
21	·809	Road.	55	10·448	Arable.
22	20·574	Arable.	56	10·145	Pasture.
23	17·337	Arable.	57	6·334	Pasture.
24	20·985	Arable.	58	4·436	Pasture.
25	3·984	Houses, yards, garden, &c.	59	5·526	Pasture.
			60	4·633	Arable.
26	1·515	Houses, gardens, and orchard.	61	22·148	Pasture.
			62	1·615	Houses, yards, garden, &c.
27	12·190	Arable.			
28	21·533	Arable.	63	7·743	Pasture.
29	9·467	Arable.	64	·851	Orchard.
30	22·185	Arable.	65	1·336	Pasture.
31	14·486	Road.	66	·831	Houses, gardens, and yards.
32	21·184	Arable.			
33	·980	Wood.	67	1·810	Orchard.
34	18·587	Arable.	68	1·543	Orchard.
35	1·791	Road.	69	2·753	Pasture.

Digitized by Google

No. on Plan.	Area in Acres.	Remarks.	No. on Plan.	Area in Acres.	Remarks.
70	3·447	Orchard.	116	·822	Road.
71	·825	Orchard.	117	1·674	Houses, gardens, &c.
72	1·620	Orchard.	118	·995	Orchard.
73	4·103	Orchard.	119	·516	Orchard.
74	6·922	Arable.	120	1·488	Arable.
75	13·488	Pasture.	121	1·329	Orchard.
76	7·864	Pasture.	122	18·567	Arable.
77	21·004	Arable.	123	·631	Houses, yards, &c.
78	·629	Pasture.	124	·811	Road.
79	1·560	Wood.	125	15·860	Arable.
80	5·590	Pasture.	126	·268	Road.
81	2·265	Pasture.	127	8·564	Arable, &c.
82	23·128	Pasture.	128	10·052	Pasture.
83	·185	Road.	129	15·304	Arable, &c.
84	7·802	Arable.	130	7·840	Arable.
85	18·357	Arable.	130a	7·219	Pasture.
86	·509	Wood.	131	10·178	Arable.
87	1·388	Wood.	132	5·891	Arable.
88	7·439	Pasture.	133	5·605	Pasture, &c.
89	1·841	Brickfield, &c.	134	6·555	Pasture, &c.
90	1·135	Pasture.	135	11·500	Pasture, &c.
91	2·875	Houses, yards, garden, and orchard.	136	9·154	Pasture.
			137	5·926	Pasture.
92	1·707	Pasture.	138	6·538	Pasture.
93	5·849	Pasture.	139	2·055	Pasture.
94	6·801	Pasture.	140	·281	Wood.
95	2·006	Pasture.	141	5·939	Pasture.
96	7·204	Pasture.	142	7·981	Wood.
97	9·494	Arable.	143	4·730	Pasture, &c.
98	11·094	Arable.	144	1·088	Pasture.
99	8·711	Wood.	145	33·536	Arable, &c.
100	5·055	Pasture.	146	27·236	Arable, &c.
101	7·099	Pasture.	147	10·733	Arable.
102	1·325	Church and graveyard.	148	15·215	Arable, &c.
			149	·943	Pasture.
103	1·081	Pasture, &c.	150	5·442	Pasture.
104	1·843	Houses, yards, gardens, &c.	151	2·756	Pasture, &c.
			152	3·670	Pasture, &c.
105	9·118	Pasture, &c.	153	8·192	Arable.
106	2·268	Pasture.	154	19·247	Arable, &c.
107	3·100	Arable.	155	·811	Houses, yards, and arable.
108	8·991	Arable.			
109	1·335	Pasture.	156	9·671	Pasture.
109a	·967	Houses, gardens, &c.	157	10·046	Pasture.
110	1·798	Orchard.	158	8·676	Pasture.
111	2·375	Houses and gardens.	159	8·751	Pasture, &c.
112	1·363	Pasture.	160	10·481	Arable.
113	2·885	Houses, gardens, and orchard.	161	24·405	Arable.
			162	15·650	Arable, &c.
114	·974	Houses, garden, and orchard.	163	3·271	Road.
			164	6·668	Arable.
115	·943	Pasture.	165	3·850	Pasture.

Digitized by Google

No. on Plan.	Area in Acres.	Remarks.	No. on Plan.	Area in Acres.	Remarks.
166	4·023	Arable.	214	·637	Moat.
167	11·260	Arable.	215	·788	Wood, &c.
168	4·575	Pasture.	216	1·379	Houses, garden, orchard, &c.
169	6·045	Pasture.			
170	3·517	Pasture.	217	·786	Houses and gardens.
171	3·566	Pasture.	217a	·380	Road.
172	·361	Houses and yards.	218	2·202	Houses, gardens, and ornamental ground.
173	4·242	Road.			
174	21·093	Pasture.	219	1·383	Orchard.
175	4·640	Pasture.	220	3·131	Ornamental ground.
176	4·885	Rough pasture, &c.	221	·815	Garden, &c.
177	2·385	Houses, gardens, orchard, &c.	222	2·308	Pasture.
			223	2·647	Wood.
178	1·559	Houses, gardens, &c.	224	2·689	Wood.
179	1·070	House, garden, &c.	225	19·700	Arable.
180	2·071	Houses, yards, gardens, orchard, &c.	226	4·576	Wood.
			227	6·462	Arable.
181	1·714	Pasture, &c.	228	2·743	River Thames or Isis.
182	·208	Houses and garden.	229	8·617	Pasture.
183	5·367	Houses, gardens, orchard, &c.	230	·271	Houses and yards.
			231	2·918	Houses, yards, garden, orchard, &c.
184	2·014	Arable.			
185	1·378	Pasture, &c.	232	13·340	Pasture.
186	10·574	Pasture, &c.	233	1·263	Road.
187	4·866	Arable.	234	3·316	Houses, gardens, &c.
188	5·414	Arable.	235	·618	Houses, garden, and yards.
189	8·776	Arable.			
190	1·220	Arable.	236	2·222	Houses, yards, garden, &c.
191	7·323	Arable.			
192	11·359	Arable.	237	2·176	Orchard, houses, and gardens.
193	19·258	Arable.			
194	·411	Road.	238	9·271	Pasture.
195	1·076	Arable.	239	8·525	Arable.
196	·120	Houses and yard.	240	8·321	Pasture.
197	7·028	Arable.	241	·831	Stream.
198	5·618	Pasture.	242	6·872	Pasture.
199	2·784	Arable.	243	5·089	Road.
200	2·476	Pasture.	244	5·500	Houses, gardens, &c.
201	2·645	Pasture.	245	5·008	Pasture.
202	2·320	Pasture.	246	3·691	Pasture.
203	1·281	Pasture.	247	2·851	Houses, yards, gardens, &c.
204	13·303	Pasture.			
205	4·705	Pasture.	248	·705	Road.
206	4·345	Pasture.	249	2·253	Houses and gardens.
207	17·812	Pasture, &c.	250	1·261	Road.
208	20·867	Pasture.	251	·966	Houses and gardens.
209	6·109	Pasture.	252	·735	Houses and gardens.
210	18·139	Pasture.	253	4·356	Houses, gardens, orchard, &c.
211	11·268	Pasture, &c.			
212	3·176	Houses, yards, gardens, pasture, &c.	254	8·581	Pasture.
			255	10·488	Arable.
213	2·716	Pasture.	256	19·364	Pasture.

Digitized by Google

No. on Plan.	Area in Acres.	Remarks.	No. on Plan.	Area in Acres.	Remarks.
257	19·564	Arable.	307	2·377	Wood.
258	11·131	Pasture.	308	2·257	Swill Brook.
259	1·335	Pasture.	309	42·227	Pasture.
260	1·782	Houses, gardens, &c.	310	28·355	Pasture.
261	1·510	Orchard, &c.	311	2·932	Road.
262	3·462	Pasture.	312	52·844	Pasture.
263	1·984	Pasture.	313	13·586	Arable.
264	1·573	Pasture.	314	7·766	Arable.
265	3·678	Pasture.	315	2·566	Road.
266	4·503	Pasture.	316	1·038	Houses, gardens, &c.
267	1·904	Orchard.	317	2·294	Orchards.
268	4·628	Houses, gardens, ornamental ground, &c.	318	2·243	Pasture.
			319	·972	Houses, gardens, and orchard.
269	5·546	Ornamental ground.	320	2·150	Road.
270	16·102	Pasture.	321	1·634	Pasture.
271	23·957	Pasture.	322	2·952	Pasture.
272	·381	Stream.	323	2·179	Arable, &c.
273	1·551	Pasture.	324	·260	Garden, &c.
274	1·106	Pasture.	325	·503	Houses and gardens.
275	4·777	Pasture.	326	·979	Houses and gardens.
276	2·778	Pasture.	327	2·840	Pasture.
277	2·672	Pasture.	328	4·215	Pasture.
278	·963	Orchard.	329	3·044	Pasture, &c.
279	1·189	Arable.	330	1·299	Pasture.
280	1·708	Houses and gardens.	331	2·202	Road.
281	1·845	Road.	332	13·283	Arable, &c.
282	2·621	Orchard.	333	24·678	Pasture, &c.
283	1·427	Pasture, &c.	334	3·403	Road.
284	1·553	Pasture.	335	1·456	Houses, garden, and yards.
285	1·521	Pasture.			
286	1·190	Pasture, &c.	336	4·039	Pasture, &c.
287	3·475	Pasture.	337	2·752	Pasture.
288	5·823	Pasture, &c.	338	3·259	Pasture.
289	7·352	Pasture.	339	5·445	Pasture, &c.
290	·622	River Thames or Isis.	340	4·486	Pasture, &c.
291	·181	Stream.	341	4·612	Pasture, &c.
292	3·084	Pasture, &c.	342	1·928	Pasture.
293	3·762	Pasture.	343	7·346	Pasture.
294	4·164	Pasture.	344	3·869	Pasture.
295	2·726	Arable.	345	18·509	Pasture, &c.
296	4·941	Pasture.	346	3·626	Houses and gardens.
297	2·185	Swill Brook.	347	8·292	Pasture, &c.
298	·341	Marsh.	348	7·264	Pasture.
299	2·485	Pasture.	349	5·215	Pasture.
300	1·776	Pasture.	350	5·924	Pasture.
301	1·709	Pasture.	351	3·035	Pasture.
302	5·877	Pasture.	352	5·533	Pasture.
303	2·772	Pasture.	353	1·322	Pasture.
304	12·765	Arable.	354	2·922	Road.
305	2·539	Arable.	355	1·804	River Thames or Isis.
306	11·905	Arable.	356	3·109	Pasture.

Digitized by Google

No. on Plan.	Area in Acres.	Remarks.
357	31·568	Pasture.
358	7·432	Pasture.
359	5·599	Pasture.
361	5·542	Pasture.
362	10·527	Pasture.
364	12·634	Pasture.
365	16·528	Pasture.
366	14·348	Pasture.
367	22·199	Pasture.
368	24·728	Pasture.
369	18·679	Pasture, &c.
370	10·346	Pasture.
371	6·805	Pasture.
372	9·192	Pasture, &c.
373	7·127	Pasture, &c.
374	5·044	Pasture, &c.
375	6·784	Pasture, &c.
376	·847	Road.
377	6·383	Pasture.
378	1·274	River Thames or Isis.
379	2·012	Pasture.
380	8·771	Pasture.
381	·686	Road.
382	·876	Rough pasture.
383	4·334	Pasture.
384	7·522	Pasture.
384a	·446	Road.
385	1·427	Swill Brook.
386	3·523	Pasture.
387	2·846	Pasture.
388	3·626	Pasture.
389	4·309	Pasture.
390	2·908	Pasture, &c.
391	7·472	Pasture.
392	4·533	Pasture.
393	1·833	Pasture.
394	4·746	Arable.
395	2·476	Pasture.
396	3·806	Arable.
397	1·223	Road.
	2783·042	

RECAPITULATION.

2704·556	Land.
14·342	Water.
64·144	Roads.
2783·042	Area of the Township of Ashton Keynes, exclusive of the detached portion.

PARISH OF ASHTON KEYNES (DETACHED).

TOWNSHIP OF ASHTON KEYNES (DETACHED).

No. on Plan.	Area in Acres.	Remarks.
1	8·208	Pasture.
2	7·180	Pasture.
3	·991	River Thames or Isis.
	16·379	

RECAPITULATION.

15·388	Land.
·991	Water.
16·379	Area of the Township of Ashton Keynes (Detached).

RECAPITULATION FOR THE TOWNSHIP.

2719·944	Land.
15·333	Water.
64·144	Roads.
2799·421	Total area of the Township of Ashton Keynes.

Digitized by Google

No. on Plan.	Area in Acres.	Remarks.
	TOWNSHIP OF LEIGH.	
1	12·362	Pasture, &c.
2	24·248	Pasture, &c.
3	·227	Pond.
4	17·707	Pasture, &c.
5	3·471	Pasture, &c.
5a	·471	River Thames or Isis.
6	·784	Road.
6a	1·017	Pasture.
7	5·866	Pasture.
7a	·914	Pasture.
8	4·500	Pasture, &c.
9	·613	Stream.
10	6·981	Pasture.
11	5·145	Pasture.
12	10·015	Pasture.
13	6·572	Pasture, &c.
14	3·510	Pasture.
15	1·936	Pasture.
16	12·346	Pasture, &c.
17	4·008	Pasture, &c.
18	9·528	Arable.
19	10·457	Arable, &c.
20	12·541	Pasture, &c.
21	9·876	Pasture.
22	7·295	Pasture, &c.
23	7·124	Pasture.
24	7·564	Pasture, &c.
25	5·106	Pasture, &c.
26	3·716	Pasture.
27	·846	Church and graveyard.
28	3·450	Pasture.
29	·803	Road.
30	4·392	Arable.
31	8·220	Pasture.
32	·636	House and yards.
33	8·472	Pasture, &c.
34	1·024	Pasture.
35	1·464	Pasture, &c.
36	9·802	Pasture, &c.
37	2·236	Pasture.
38	8·413	Pasture.
39	4·243	Pasture, &c.
40	1·384	Houses, yards, garden, and orchard.
41	·214	House and gardens.
42	1·325	Pasture.
43	1·105	Houses, gardens, orchard, &c.
44	6·981	Pasture.
45	1·596	Road.
46	11·559	Pasture.
47	1·785	Pasture, &c.
48	2·481	Pasture.
49	2·681	Pasture.
50	7·422	Pasture.
51	1·654	Pasture.
52	1·638	Houses, yards, gardens, &c.
53	19·212	Pasture, &c.
54	5·338	River Thames or Isis.
55	11·232	Pasture.
56	9·080	Pasture.
57	·317	Houses and yards.
58	4·737	Pasture.
59	10·872	Pasture, &c.
60	25·021	Pasture, &c.
61	·212	Houses and yards.
62	5·091	Road.
63	1·464	Houses, yards, garden, &c.
64	5·391	Orchard.
65	6·959	Orchard.
66	20·895	Pasture, &c.
67	5·353	Pasture, &c.
68	4·072	Pasture, &c.
69	6·271	Pasture, &c.
70	3·235	Road.
71	9·100	Arable.
72	10·272	Pasture, &c.
73	5·496	Pasture, &c.
74	1·293	Houses, yards, gardens, and orchard.
75	7·302	Pasture, &c.
76	6·727	Pasture, &c.
77	·484	House, gardens, and orchard.
78	·439	Houses and yards.
79	·959	Houses, gardens, and orchard.
80	19·642	Pasture, &c.
81	9·095	Pasture, &c.
82	8·668	Pasture.
83	7·588	Pasture, &c.
84	·125	Wood.
85	1·145	Wood.
86	24·695	Pasture.
87	6·624	Pasture.
88	6·529	Pasture.
89	2·334	Pasture.
90	1·999	Pasture.
91	18·756	Pasture.

Digitized by Google

No. on Plan.	Area in Acres.	Remarks.	No. on Plan.	Area in Acres.	Remarks.
92	5·674	Pasture.	141	4·580	Pasture.
93	·302	Wood.	142	5·482	Pasture.
94	10·115	Pasture.	143	3·042	Pasture.
95	20·453	Pasture.	144	·140	House and garden.
96	26·739	Pasture, &c.	145	2·095	Houses, yards, gardens, &c.
97	4·230	Houses, yards, gardens, and ornamental ground.	146	2·700	Pasture, &c.
			147	4·302	Pasture, &c.
98	4·710	Pasture.	148	1·682	Houses, yards, garden, orchard, &c.
99	14·855	Pasture.			
100	2·816	Pasture.	148a	·411	Pasture.
101	7·569	Pasture.	149	10·639	Pasture, &c.
102	2·598	Houses, yards, gardens, &c.	150	9·845	Pasture.
			151	9·660	Pasture.
103	4·496	Pasture, &c.	152	4·286	Pasture, &c.
104	1·170	Pasture.	153	11·199	Pasture, &c.
105	5·520	Pasture.	154	5·164	Pasture, &c.
106	9·309	Pasture.	155	4·097	Pasture, &c.
107	6·637	Pasture.	156	3·673	Pasture.
108	12·962	Pasture.	157	·802	Houses, gardens, orchards, &c.
109	7·790	Arable.			
110	7·398	Pasture.	158	1·253	Pasture, &c.
111	5·138	Pasture.	159	6·481	Pasture.
112	8·621	Pasture, &c.	160	5·140	Pasture, &c.
113	14·758	Pasture, &c.	161	1·747	Pasture.
114	8·199	Pasture, &c.	162	1·352	Arable.
115	8·229	Pasture.	163	5·622	Road.
116	·575	Pasture.	164	5·572	Pasture.
117	7·788	Pasture.	165	3·153	Pasture.
118	8·087	Pasture.	166	2·757	Pasture.
119	10·678	Pasture, &c.	167	2·220	Pasture.
120	15·788	Pasture, &c.	168	·373	Garden, &c.
121	15·880	Pasture, &c.	169	·236	Houses and yards.
122	·405	Houses and gardens.	170	·429	Houses and gardens.
123	1·410	Pasture.	171	2·462	Pasture.
124	8·415	Pasture, &c.	172	·717	Houses, yards, garden, &c.
125	9·788	Arable.			
126	2·592	Pasture.	173	1·047	Houses and gardens.
127	3·950	Pasture.	174	14·380	Pasture, &c.
128	6·018	Pasture, &c.	175	2·548	Houses, yards, gardens, and orchards.
129	·903	Pasture.			
130	4·600	Pasture.	176	15·484	Pasture, &c.
131	7·560	Pasture, &c.	177	6·974	Pasture, &c.
132	5·313	Pasture, &c.	178	4·578	Road.
133	16·782	Pasture, &c.	179	13·597	Arable, &c.
134	5·953	Pasture, &c.	180	4·538	Pasture.
135	8·877	Pasture, &c.	181	·145	Houses and gardens.
136	6·427	Pasture.	182	·127	Pasture.
137	2·029	Pasture, &c.	183	5·511	Pasture, &c.
138	·253	House, yards, &c.	184	·558	Houses, gardens, &c.
139	12·420	Pasture, &c.	185	1·690	Pasture, &c.
140	8·848	Pasture.	186	8·428	Pasture, &c.

Digitized by Google

No. on Plan.	Area in Acres.	Remarks.
187	3·496	Pasture.
188	·411	Houses and yard.
189	6·501	Pasture, &c.
190	1·512	Pasture, &c.
191	1·360	Houses, garden, and yard.
192	6·158	Pasture, &c.
193	2·695	Pasture, &c.
194	4·921	Pasture.
195	6·491	Pasture, &c.
196	3·311	Pasture, &c.
197	6·942	Pasture.
198	7·845	Pasture.
199	·966	Pasture.
200	10·773	Pasture, &c.
201	7·596	Pasture.
202	·710	House and garden.
203	2·961	Pasture, &c.
204	·748	Houses and gardens.
205	8·228	Road.
206	11·811	Pasture.
207	4·369	Pasture.
208	10·109	Pasture.
209	1·287	Pasture.
209a	·174	Houses and gardens.
210	7·988	Pasture.
210a	·045	Houses, &c.
211	8·283	Road.
211a	·073	Garden.
212	7·378	Pasture.
213	·855	Orchard.
214	11·796	Pasture.
215	5·981	Pasture.
216	12·264	Pasture, &c.
217	·047	Houses and garden.
218	·110	Houses and garden.
219	1·468	Houses, gardens, and pasture.
220	2·119	Pasture.
221	5·760	Pasture.
222	10·954	Pasture.
223	4·949	Pasture, &c.
224	·343	Pasture, &c.
225	1·433	Pasture, &c.
226	·387	Pasture, &c.
227	3·330	Pasture, &c.
228	2·167	Pasture, &c.
229	4·204	Pasture.
230	·544	Houses, garden, and orchard.
231	1·822	Pasture.
232	1·599	Pasture, &c.
233	·178	Houses and garden.
234	1·623	Arable.
235	·789	Houses, gardens, and orchard.
236	13·403	Pasture, &c.
237	5·252	Pasture, &c.
238	7·064	Pasture, &c.
239	7·561	Pasture, &c.
240	12·962	Pasture.
241	6·797	Arable.
242	5·687	Pasture, &c.
243	1·626	Pasture, &c.
244	·232	Houses and garden.
245	1·017	Pasture, &c.
246	·781	Arable.
247	11·669	Arable.
248	·514	Houses and gardens.
248a	·182	Pasture.
	1444·906	

RECAPITULATION.

1400·037	Land.
6·649	Water.
38·220	Roads.
1444·906	Area of the Township of Leigh, exclusive of the detached portions.

TOWNSHIP OF LEIGH (Detached, No. 1).

5·914	Arable.
5·914	Area of the Township of Leigh (Detached, No. 1).

TOWNSHIP OF LEIGH (Detached, No. 2).

4·756	Arable.
4·756	Area of the Township of Leigh (Detached, No. 2).

Digitized by Google

No. on Plan.	Area in Acres.	Remarks.
		TOWNSHIP OF LEIGH (DETACHED, No. 3).
	1·030	Pasture.
	1·030	Area of the Township of Leigh (Detached, No. 3).
		TOWNSHIP OF LEIGH (DETACHED, No. 4).
	3·842	Pasture.
	3·842	Area of the Township of Leigh (Detached, No. 4).

RECAPITULATION FOR THE TOWNSHIP.

No. on Plan.	Area in Acres.	Remarks.
	1415·579	Land.
	6·649	Water.
	38·220	Roads.
	1460·448	Total area of the Township of Leigh.

RECAPITULATION FOR THE PARISH.

4135·523	Land.
21·982	Water.
102·364	Roads.
4259·869	Total area of the Parish of Ashton Keynes, in the County of Wilts.

*** This Parish is within the Parliamentary Borough of Cricklade.

Digitized by Google

INDEX TO PLACES

IN THE

PARISH OF ASHTON KEYNES.

COUNTY OF WILTS.

Name of Place.	No. of Sheet.	
	6-inch scale.	25·344 in. scale.
Ashton Keynes -	IV.	15
Ashton House -	"	"
Ashton Mill (Corn)	"	"
Ashton Field Farm	"	11
Bethesda Chapel (Independent) -	"	12
Buttslake Farm -	IX.	4
Cove House -	IV.	15
Church (Curacy) -	"	16
Church Farm -	"	"
Church Farm -	"	11
Cross Lanes Farm	IX.	4
Cove House Farm	"	"
Happy Land -	IV.	15
Holy Cross Church (Vicarage) -	"	11
Kent End - -	"	12
Kent End Farm -	"	"
Leigh - -	IX.	4
Leigh Hall Farm -	"	"
Methodist Chapel (Primitive) -	IV.	15
Manor House -	"	"
Manor Farm -	"	11
Methodist Chapel (Primitive) -	IX.	4
National School (Boys and Girls)	IV.	15
North End - -	"	11
North End Farm -	"	"
Nunnery (Remains of) - -	"	"
Post Office - -	"	15
Rixon Farm - -	"	16
Rixon Gate -	"	"
Stocks Farm -	IX.	4
The Derry - -	IV.	15
Vicarage - -	"	"
Water Hay Farm	"	16

LONDON:
Printed by George E. Eyre and William Spottiswoode,
Printers to the Queen's most Excellent Majesty,
For Her Majesty's Stationery Office.

Digitized by Google

Digitized by Google

Digitized by Google

Digitized by Google

DEPÔTS FOR THE SALE OF ORDNANCE MAPS, &c.

ENGLAND AND WALES.

1, Saint Martin's Place, Charing Cross—LONDON.

SCOTLAND.

Ordnance Survey Office, Post-office Buildings—EDINBURGH.

IRELAND.

Ordnance Survey Office, Phœnix Park—DUBLIN.

Digitized by Google

ORDNANCE SURVEY OF ENGLAND.

BOOK OF REFERENCE TO THE PLAN

OF THE

PARISH OF GREAT BEDWYN

(HUNDRED OF KINWARDSTONE),

IN THE

COUNTY OF WILTS,

CONTAINING 9933·205 ACRES.

COLONEL A. C. COOKE, C.B., R.E.,

DIRECTOR-GENERAL OF THE ORDNANCE SURVEYS.

LONDON:

PRINTED BY GEORGE E. EYRE AND WILLIAM SPOTTISWOODE,

PRINTERS TO THE QUEEN'S MOST EXCELLENT MAJESTY.

FOR HER MAJESTY'S STATIONERY OFFICE.

1880.

Price One Shilling.

Digitized by Google

Digitized by Google

PARISH OF GREAT BEDWYN,

IN THE

COUNTY OF WILTS.

HUNDRED OF KINWARDSTONE.

Price One Shilling.

Digitized by Google

Digitized by Google

(3.) The fences, &c., bounding either side of a railway are included wholly

Digitized by Google

ORDNANCE SURVEY OF ENGLAND

PARISH OF GREAT BEDWYN

WILTSHIRE

INDEX TO THE SHEETS

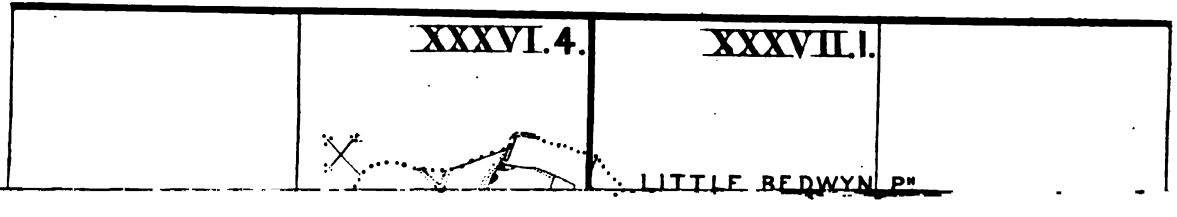

Digitized by Google

EXPLANATORY REMARKS.

The Scale of the Parish Plans is the 1-2500th of the actual length on the ground, and is equal to 25·344 inches to a mile, or 3·157 chains to an inch, which is very approximately equal to one square inch to one acre, the square of 1·0018 inch being equal to one acre.

The length of each sheet is 1½ miles, and the breadth 1 mile, the area of each sheet is therefore 960 acres.

Each enclosure has a reference number to the area which is given in this Book; in the case of towns and large villages encircled by a red band, one number and area only are given for the portion within the red band, unless they are contained in more than one parish, in which case a number is given for the portion included in each parish.

The Braces [⌒] on the plans are to indicate that the spaces so braced are included under the same reference number.

The Altitudes in feet above the Mean Level of the Sea are written thus —*31·4*.

The Scale of the County Plans is 6 inches to a mile, and each sheet contains 16 sheets of the Parish Plans. There is therefore a double reference number to each sheet of the Parish Plans, as VI. 9., the first number referring to the County Plans, the second number to the Parish Plans.

The dimensions of the sheets on the Six-inch scale being four miles by six miles, the area is twenty-four square miles, equal to 15,360 acres.

The following are the characters employed on the Ordnance Plans on the Scales of 1-2500, and 6 inches to a mile :—

County Names	C	Hundreds or Wards	H
Parishes, Ancient or Mother.....	P	Civil Parishes or Townships	*T*
Extra Parochial	E	Division of Townships	*T*

Municipal Wards.....W

Antiquities ..... { ROMAN / Druidical or Saxon / Norman or Subsequent

The descriptions of the boundaries are shown by the following initials :—

Centre of Stream	*C.S.*	Centre of Fence	*C.F.*
Centre of Road	*C.R.*	Top of Cop	*T.C.*
Side of Stream or Drain ...	*S.S.* or *S.D.*	Centre of Wall	*C.W.*
Root of Hedge	*R.H.*	Defaced	*Def.*
Face of Wall	*F.W.*	Track of Stream.....	*T.S.*

Undefined.....*Und.*

Where a change occurs in the boundaries, the symbol [o—o] is used to show the part at which the change takes place.

N.B.—The areas are computed to the centre of fence, or other boundary of enclosure, except in the following cases :—

(1.) When the fence or other boundary is also the boundary of a Parish or other Civil Division, which does not follow the centre of the fence, the area is calculated to the Parish or other boundary, and not to the centre.

(2.) The fences, &c., bounding either side of a railway are included wholly within its area.

Digitized by Google

N.B.—To convert Decimal Fractions of an Acre into Roods and Perches, multiply the decimal first by 4 and then by 40, preserving the same number of decimals in the product.

Examples—

	Acres.		Acres.
	633·357		527·013
	4		4
	1·428		·052
	40		40
A. R. P.		A. R. P.	
633 1 17	17·120	527 0 2	2·080

TABLE

FOR CONVERTING DECIMAL PARTS OF AN ACRE INTO ROODS AND PERCHES.

Perch.	0 Rood.	1 Rood.	2 Roods.	3 Roods.	Perch.	0 Rood.	1 Rood.	2 Roods.	3 Roods.
0	·000	·250	·500	·750	21	·131	·381	·631	·881
1	·006	·256	·506	·756	22	.137	·387	·637	·887
2	·012	·262	·512	·762	23	·144	·394	·644	·894
3	·019	·269	·519	·769	24	·150	·400	·650	·900
4	·025	·275	·525	·775	25	·156	·406	·656	·906
5	·031	·281	·531	·781	26	·162	·412	·662	·912
6	·037	·287	·537	·787	27	·169	·419	·669	·919
7	·044	·294	·544	·794	28	·175	·425	·675	·925
8	·050	·300	·550	·800	29	·181	·431	·681	·931
9	·056	·306	·556	·806	30	·187	·437	·687	·937
10	·062	·312	·562	·812	31	·194	·444	·694	·944
11	·069	·319	·569	·819	32	·200	·450	·700	·950
12	·075	·325	·575	·825	33	·206	·456	·706	·956
13	·081	·331	·581	·831	34	·212	·462	·712	·962
14	·087	·337	·587	·837	35	·219	·469	·719	·969
15	·094	·344	·594	·844	36	·225	·475	·725	·975
16	·100	·350	·600	·850	37	·231	·481	·731	·981
17	·106	·356	·606	·856	38	·237	·487	·737	·987
18	·112	·362	·612	·862	39	·244	·494	·744	·994
19	·119	·369	·619	·869	40	·250	·500	·750	1·000
20	·125	·375	·625	·875					

Digitized by Google

PARISH OF GREAT BEDWYN,

IN THE

COUNTY OF WILTS—(Southern Division).

HUNDRED OF KINWARDSTONE.

No. of Sheet and Plan and No. on Plan.	Area in Acres.
Sheet XXXVI. 4:—	
1	·620
2	·713
2a	·186
3	76·059
4	·531
5	·328
6	·468
7	·824
8	1·316
9	·151
10	8·051
11	1·090
12	23·475
13	·519
14	1·271
15	30·592
16	·948
17	9·026
18	11·952
Sheet XXXVII. 1:—	
19	8·085
20	·673
21	4·136
22	·359
23	43·353
Sheet XXXVI. 8:—	
24	34·008
25	·890
26	1·350
27	·299
28	·224
29	15·996
30	8·946
31	13·243
32	22·302
33	94·486
34	27·173
Sheet XXXVI. 8:— (*cont^d.*)	
35	·686
36	3·425
37	21·274
38	21·950
39	·739
40	1·596
41	1·293
42	6·263
43	·436
44	12·536
45	2·727
46	·501
47	·438
48	·368
49	23·979
50	1·688
51	·708
52	·336
53	2·929
54	10·937
55	44·268
56	1·027
57	·176
58	·249
59	4·940
60	·119
61	5·023
62	1·665
63	2·690
64	33·523
65	109·285
66	45·339
67	6·772
68	5·472
69	46·494
70	14·486
71	1·525
72	34·930
73	19·580
Sheet XXXVI. 8:— (*cont^d.*)	
74	8·962
75	1·732
76	15·253
77	13·116
78	·484
79	1·394
80	2·830
81	1·291
82	1·613
83	·769
84	44·143
Sheet XXXVII. 5:—	
85	19·619
85a	1·179
86	5·287
87	·919
88	5·385
89	·757
90	26·255
91	17·977
92	1·100
93	38·386
94	2·779
95	32·418
96	1·906
96a	·840
97	3·413
98	·459
99	·494
100	5·087
101	·254
102	1·292
103	3·785
104	1·211
105	4·292
106	6·702
107	·079
108	·630

Digitized by Google

No. of Sheet and Plan and No. on Plan.	Area in Acres.
Sheet XXXVII. 5:—	
(*contd.*) 109	·044
110	·459
111	1·105
112	1·177
113	·021
114	·089
115	·908
116	13·656
117	18·492
118	122·623
119	3·542
119a	2·018
120	1·554
120a	·367
121	9·212
122	1·726
123	3·473
124	5·174
125	2·997
126	·698
127	·863
127a	·836
128	·771
129	1·188
130	2·588
131	1·599
132	1·095
133	2·493
134	1·207
135	·855
136	·818
137	·195
138	3·448
139	·599
140	2·855
141	·045
142	·761
143	·457
144	2·357
145	·379
146	·370
147	·576
148	6·548
149	·508
150	1·442
151	1·392
152	1·451
153	11·999
154	1·277
155	5·864
156	·553
Sheet XXXVII. 5:—	
(*contd.*) 157	3·881
158	1·595
159	3·484
160	·959
161	5·785
161a	1·289
162	2·843
163	·050
164	·409
165	42·434
166	3·319
167	·188
168	·542
169	·658
170	·399
171	17·901
Sheet XXXVI. 11:—	
172	·563
173	62·047
174	3·282
175	9·916
176	19·023
177	·412
178	13·159
179	14·535
180	2·525
181	3·450
Sheet XXXVI. 12:—	
182	138·318
183	·202
184	·415
185	1·750
186	27·293
187	28·661
188	4·550
189	4·677
190	13·410
191	135·725
192	1·655
193	·539
193a	·563
194	18·062
195	1·332
196	3·237
197	31·965
198	4·063
199	1·450
200	5·715
201	5·301
Sheet XXXVI. 12:—	
(*contd.*) 202	1·222
203	·587
204	3·953
205	5·957
206	4·696
207	4·268
208	7·641
209	2·260
210	3·402
211	3·916
212	1·492
213	·355
214	6·071
215	·491
216	5·469
217	1·478
218	4·339
219	·926
220	11·292
221	4·433
222	1·913
223	·675
224	12·036
225	19·522
226	2·271
227	4·142
228	15·869
229	16·826
230	3·337
231	·521
232	·402
233	2·318
234	12·851
235	2·218
236	126·863
237	9·735
238	25·540
239	·786
240	38·684
241	30·567
242	30·637
243	2·136
244	60·863
245	14·779
246	2·303
247	1·705
248	·489
249	·923
250	2·030
251	1·229
252	4·717

Digitized by Google

No. of Sheet and Plan and No. on Plan.	Area in Acres.
Sheet XXXVI. 12:—	
(*cont*d.) 253	1·540
254	·571
255	2·484
256	1·409
257	·372
258	1·306
259	·606
260	·662
261	·811
262	·449
263	1·176
264	2·734
265	26·851
266	19·305
267	7·676
268	1·693
269	1·110
270	10·298
271	·723
272	·768
273	2·290
274	38·549
Sheet XXXVII. 9:—	
275	1·360
276	62·264
277	5·746
278	6·726
279	·783
279a	·256
280	·290
281	·129
282	·345
283	2·115
284	·644
285	1·012
286	1·052
287	·086
288	·449
289	·190
290	3·482
291	1·175
292	·676
293	·219
293a	·899
294	49·366
295	4·086
296	·723
297	·878
298	·795
299	45·139

No. of Sheet and Plan and No. on Plan.	Area in Acres.
Sheet XXXVII. 9:—	
(*cont*d.) 300	·972
301	12·401
302	3·054
303	·299
304	·782
305	·379
306	4·216
307	3·151
308	2·387
309	2·043
310	2·118
311	·523
312	1·182
313	56·782
314	6·666
315	38·189
316	19·641
317	7·735
318	·156
319	1·889
320	45·649
321	49·542
322	·127
323	2·581
324	·627
325	·507
326	1·539
326a	·898
327	1·948
328	·938
329	12·829
330	1·339
331	11·293
332	2·610
332a	3·404
333	11·293
333a	8·760
334	·279
335	1·162
336	1·937
336a	2·290
337	14·007
337a	·528
338	2·488
339	·589
340	1·540
340a	5·820
341	6·270
341a	1·396
342	10·153
342a	12·158

No. of Sheet and Plan and No. on Plan.	Area in Acres.
Sheet XXXVII. 9:—	
(*cont*d.) 343	7·756
343a	1·462
344	32·761
345	1·474
345a	7·116
346	·596
346a	2·940
347	·297
348	4·591
349	·379
350	1·041
351	27·719
352	58·875
353	2·183
353a	20·964
354	2·566
354a	1·765
355	7·669
356	4·670
357	31·940
357a	2·495
358	5·607
358a	24·586
359	23·983
359a	32·340
360	29·526
360a	2·972
361	23·693
361a	3·388
362	51·507
363	26·561
364	4·925
Sheet XXXVII. 10:—	
365	·297
366	4·280
367	·261
368	5·486
369	·636
370	7·088
371	·524
372	·968
373	6·551
374	·449
375	1·451
376	2·706
377	·745
378	1·173
379	16·261
380	5·130
381	9·860

Digitized by Google

No. of Sheet and Plan and No. on Plan.	Area in Acres.
Sheet XXXVII. 10:—	
(*cont*d.) 382	·695
Sheet XXXVI. 15:—	
383	32·398
383a	·289
384	·361
385	8·026
386	4·331
387	·887
388	·977
389	·201
390	·359
391	·721
392	·761
393	18·952
394	·197
395	·141
396	32·560
397	2·461
398	1·376
399	25·345
400	4·774
401	46·690
402	1·005
403	·368
404	2·892
405	·580
406	3·270
Sheet XXXVI. 16:—	
407	20·867
408	10·872
409	21·466
410	83·262
411	9·481
412	4·415
413	4·795
414	1·164
415	6·476
416	·646
417	72·930
418	3·495
419	1·892
420	2·134
421	·413
422	·762
423	·279
424	2·149
425	·627
426	3·061
427	·946

No. of Sheet and Plan and No. on Plan.	Area in Acres.
Sheet XXXVI. 16:—	
(*cont*d.) 428	1·326
429	2·398
430	·560
431	3·337
432	27·731
433	8·545
434	8·986
435	20·331
436	64·708
437	·742
438	14·127
439	·908
440	4·608
441	3·997
442	5·261
443	1·641
443a	·178
444	11·137
445	34·755
446	6·501
447	19·061
448	1·117
449	69·645
450	7·626
451	1·456
452	3·023
453	2·636
454	3·162
455	2·094
456	17·641
457	3·452
458	6·024
459	53·999
460	·609
461	5·823
462	1·812
463	1·626
464	2·326
465	·549
466	·830
467	·486
468	1·290
469	·518
470	2·503
471	·309
472	2·474
473	3·172
474	3·977
475	1·779
476	3·011
477	2·641

No. of Sheet and Plan and No. on Plan.	Area in Acres.
Sheet XXXVI. 16:—	
(*cont*d.) 478	2·357
479	2·601
480	27·117
481	2·600
482	3·673
483	31·672
484	4·317
485	·646
486	·200
487	6·683
488	5·023
489	5·196
490	2·530
491	5·189
492	2·072
493	6·373
494	25·358
495	8·059
496	34·334
497	4·157
498	33·781
499	6·021
500	35·395
501	3·393
502	·150
503	2·808
504	2·948
Sheet XXXVII. 13:—	
505	16·221
506	3·616
507	·619
507a	·864
508	6·365
508a	2·861
509	·458
510	·792
511	5·848
512	19·791
513	67·226
514	42·273
514a	·620
515	7·025
515a	1·127
516	4·604
517	·763
518	1·061
519	2·300
519a	4·711
520	7·604
520a	7·657

Digitized by Google

No. of Sheet and Plan and No. on Plan.	Area in Acres.
Sheet XXXVII. 13:—	
(*cont*d.) 521	83·741
522	8·545
523	·800
524	·965
525	1·094
526	1.103
527	1·531
528	1·989
529	·716
530	5·859
531	1·199
532	23·322
533	5·102
534	1·044
535	17·756
536	·430
537	3·535
538	126·301
539	1·983
540	109·517
541	40·598
542	4·819
543	·520
544	24·121
545	16·421
546	10·631
547	10·121
548	12·740
549	24·436
550	2·663
551	2·314
552	12·446
553	25·527
554	5·410
555	2·611
556	21·900
557	79·060
557a	1·054
558	3·049
559	50·982
560	1·401
Sheet XXXVII. 14:—	
561	64·409
Sheet XLII. 3:—	
562	21·580
563	9·250
564	2·880
565	2·468
566	6·798

No. of Sheet and Plan and No. on Plan.	Area in Acres.
Sheet XLII. 3:—	
(*cont*d.) 567	·363
568	1·696
569	1·776
569a	·230
570	10·573
571	8·943
572	·768
573	8·296
574	3·441
575	1·264
576	7·890
577	7·106
578	·228
579	5·339
580	12·577
581	6·840
582	13·769
583	127·154
Sheet XLII. 4:—	
584	·204
585	·326
586	2·932
587	1·817
588	2·335
589	·845
590	28·663
591	6·582
592	15·018
593	3·318
594	3·059
595	18·844
596	12·275
597	·597
598	1·296
599	2·154
600	9·308
601	·650
602	2·071
603	4·745
604	·179
605	2·527
606	·978
607	·429
608	3·345
609	5·152
610	·909
611	·599
612	1·320
613	·409
614	·977

No. of Sheet and Plan and No. on Plan.	Area in Acres.
Sheet XLII. 4:—	
(*cont*d.) 615	6·369
616	·171
617	1·223
618	·510
619	1·285
620	1·421
621	1·709
622	2·759
623	4·079
624	13·422
625	2·287
626	4·272
627	7·630
628	·203
629	12·429
630	8·473
631	3·053
632	1·327
633	76·271
634	3·504
635	·459
636	8·792
637	25·509
638	·356
639	·360
640	1·070
641	1·740
642	1·879
643	4·317
644	41·383
645	113·524
646	2·919
647	122·832
648	·279
649	8·029
650	18·867
651	6·770
652	4·277
653	·174
654	9·556
655	5·569
656	10·196
657	3·293
658	65·023
659	10·677
660	16·066
661	·119
662	11·614
663	58·908

Digitized by Google

No. of Sheet and Plan and No. on Plan.	Area in Acres.
Sheet XLIII. 1:—	
664	3·666
665	·449
666	9·593
667	9·066
668	11·439
669	14·053
670	·210
671	·988
672	37·570
673	2·408
674	·119
675	1·049
676	11·982
677	13·186
678	21·399
679	·540
680	1·596
681	18·236
682	36·217
683	·665
684	10·079
685	1·789
686	27·343
687	2·904
688	·505
689	13·489
690	·148
691	·821
692	7·280
693	4·348
694	1·855
695	1·736
696	6·090
697	4·616
698	·467
699	·274
700	·136
701	1·363
702	·208
703	5·932
704	2·001
705	19·120
706	1·690
707	2·118
708	·416
709	4·131
710	·109
711	3·162
712	1·398
713	4·306
714	2·614
Sheet XLIII. 1:— (*cont^d.*)	
715	15·736
716	2·818
717	·207
718	50·041
719	21·596
720	·385
721	33·383
722	10·146
723	7·694
724	·171
725	·555
726	·991
727	·446
728	·192
729	1·203
730	·136
731	3·398
731a	·213
732	·313
733	3·974
734	3·536
735	80·972
736	69·699
737	6·821
738	1·915
739	·521
740	5·852
741	7·543
742	2·337
743	1·633
744	17·615
745	7·473
746	8·948
747	90·085
748	1·325
Sheet XLII. 7:—	
749	91·359
750	3·279
751	·987
752	27·869
753	12·728
754	2·281
755	10·720
Sheet XLII. 8:—	
756	27·757
757	5·803
758	70·685
759	6·381
760	28·710
Sheet XLII. 8:— (*cont^d.*)	
761	348·757
762	·299
763	1·218
764	48·958
765	26·013
766	35·724
767	30·955
768	30·402
769	1·891
770	50·888
771	·520
772	5·485
773	55·666
774	·108
775	3·964
776	1·609
777	23·828
778	15·261
779	11·469
780	14·052
781	·691
782	·639
783	·237
784	6·842
Sheet XLIII. 5:—	
785	7·555
786	·493
787	·223
788	·508
789	1·891
790	2·691
791	2·566
792	2·400
793	·779
794	·714
795	3·224
796	·544
797	85·322
798	67·502
799	71·834
800	17·607
801	·567
802	16·821
803	23·212
804	1·907
805	38·032
806	9·863
807	12·616
808	·198
809	·791

Digitized by Google

No. of Sheet and Plan and No. on Plan.	Area in Acres.	No. of Sheet and Plan and No. on Plan.	Area in Acres.	No. of Sheet and Plan and No. on Plan.	Area in Acres.
Sheet XLIII. 5:—		Sheet XLIII. 9:—		Sheet XLIII. 9:—	
(*cont*d.) 810	51·712	817	28·432	(*cont*d.) 826	194·762
811	·127	818	131·918	827	23·516
812	32·063	819	10·566		
813	·533	820	48·611		9933·205
814	·601	821	46·446		
		822	·220		
Sheet XLII. 12:—		823	2·295		
815	26·164	824	58·114		
816	1·311	825	6·052		

RECAPITULATION.

9707·313	Land.
154·615	Roads.
7·676	Towing path.
36·120	Water.
27·481	Railways.
9933·205	Total area of the Parish of Great Bedwyn, in the County of Wilts.

Digitized by Google

INDEX TO PLACES

IN THE

PARISH OF GREAT BEDWYN.

COUNTY OF WILTS.

Name of Place.	No. of Sheet. 6-inch scale.	No. of Sheet. 25·344 in. scale.
Bewley Barn -	XXXVI.	8
Bloxham Lodge -	"	12
Brail Farm - -	XXXVII.	9
Batt's Barn -	XLII.	4
Crofton - -	XXXVI.	12
Church - -	XLIII.	5
Dodsdown - -	XXXVII.	13
Down Barn -	XLII.	8
East Grafton -	"	4
Free Warren -	XXXVI.	16
Folly Barn -	XLII.	8
Great Bedwyn -	XXXVII.	5
Harding Farm -	"	10
Hill Barn - -	"	13
Heath Farm -	XLII.	4
Hill Barn - -	XLIII.	5
Kinwardstone -	XXXVI.	15
Lower Barn -	"	12
Lower Farm - -	XLIII.	1
Manor Farm - -	XXXVII.	5
Methodist Chapel (Wesleyan) -	XXXVI.	16
Methodist Chapel (Wesleyan) -	XXXVII.	5
Methodist Chapel (Primitive) -	XLII.	4
Manor Farm -	"	"
Marten - -	XLIII.	1
Manor House -	"	"
Northhill Barn -	XXXVII.	13
Post Office - -	"	5
Post Office -	XLII.	4
Piper's Barn -	"	"
St. Mary's Church (Vicarage) -	XXXVII.	5
School (Girls) -	XXXVI.	8
St. Katharine's Church	"	"
Stock Farm -	"	"
Savernake House -	"	"
Sunday School -	"	16
Sudden Farm -	"	"
School (Boys and Girls) - -	XXXVII.	5
St. Nicholas's Church	XLII.	4
School (Boys and Girls) - -	"	"
School (Boys and Girls) - -	XXXVII.	5
The Laundry -	XXXVI.	15
Upper Farm -	XLIII.	5
Vicarage - -	XLII.	4
Wolf Hall - -	XXXVI.	15
Wilton -	"	16
Windmill (Corn) -	XXXVII.	13
West Grafton -	XLII.	4
Wexcombe -	XLIII.	5

LONDON:
Printed by George E. Eyre and William Spottiswoode,
Printers to the Queen's most Excellent Majesty.
For Her Majesty's Stationery Office.
[7412.—50.—7/80.]

Digitized by Google

Digitized by Google

DEPÔTS FOR THE SALE OF ORDNANCE MAPS, &c.

ENGLAND AND WALES.

1, Saint Martin's Place, Charing Cross—LONDON.

SCOTLAND.

Ordnance Survey Office, Post-office Buildings—EDINBURGH.

IRELAND.

Ordnance Survey Office, Phœnix Park—DUBLIN.

Digitized by Google

ORDNANCE SURVEY OF ENGLAND.

BOOK OF REFERENCE TO THE PLAN

OF THE

PARISH OF LITTLE BEDWYN

(HUNDRED OF KINWARDSTONE),

IN THE

COUNTY OF WILTS,

CONTAINING 4343·254 ACRES.

COLONEL A. C. COOKE, C.B., R.E.,

DIRECTOR-GENERAL OF THE ORDNANCE SURVEYS.

LONDON:

PRINTED BY GEORGE E. EYRE AND WILLIAM SPOTTISWOODE,

PRINTERS TO THE QUEEN'S MOST EXCELLENT MAJESTY.

FOR HER MAJESTY'S STATIONERY OFFICE.

1880.

Price One Shilling.

Digitized by Google

Digitized by Google

PARISH OF LITTLE BEDWYN,

IN THE

COUNTY OF WILTS.

HUNDRED OF KINWARDSTONE.

Price One Shilling.

Digitized by Google

Digitized by Google

Digitized by Google

ORDNANCE SURVEY OF ENGLAND

PARISH OF LITTLE BEDWYN

WILTSHIRE

INDEX TO THE SHEETS

Digitized by Google

EXPLANATORY REMARKS.

The Scale of the Parish Plans is the 1-2500th of the actual length on the ground, and is equal to 25·344 inches to a mile, or 3·157 chains to an inch, which is very approximately equal to one square inch to one acre, the square of 1·0018 inch being equal to one acre.

The length of each sheet is 1½ miles, and the breadth 1 mile, the area of each sheet is therefore 960 acres.

Each enclosure has a reference number to the area which is given in this Book; in the case of towns and large villages encircled by a red band, one number and area only are given for the portion within the red band, unless they are contained in more than one parish, in which case a number is given for the portion included in each parish.

The Braces [⌒] on the plans are to indicate that the spaces so braced are included under the same reference number.

The Altitudes in feet above the Mean Level of the Sea are written thus —*31·4*.

The Scale of the County Plans is 6 inches to a mile, and each sheet contains 16 sheets of the Parish Plans. There is therefore a double reference number to each sheet of the Parish Plans, as VI. 9., the first number referring to the County Plans, the second number to the Parish Plans.

The dimensions of the sheets on the Six-inch scale being four miles by six miles, the area is twenty-four square miles, equal to 15,360 acres.

The following are the characters employed on the Ordnance Plans on the Scales of 1-2500, and 6 inches to a mile :—

County Names	C	Hundreds or Wards	H
Parishes, Ancient or Mother.....	P	Civil Parishes or Townships	T
Extra Parochial	E	Division of Townships	T

Municipal Wards.....W

Antiquities ..... { ROMAN / Druidical or Saxon / Norman or Subsequent

The descriptions of the boundaries are shown by the following initials :—

Centre of Stream	*C.S.*	Centre of Fence	*C.F.*
Centre of Road	*C.R.*	Top of Cop	*T.C.*
Side of Stream or Drain ...	*S.S.* or *S.D.*	Centre of Wall	*C.W.*
Root of Hedge	*R.H.*	Defaced	*Def.*
Face of Wall	*F.W.*	Track of Stream.....	*T.S.*

Undefined.....*Und.*

Where a change occurs in the boundaries, the symbol [o—o] is used to show the part at which the change takes place.

N.B.—The areas are computed to the centre of fence, or other boundary of enclosure, except in the following cases :—

(1.) When the fence or other boundary is also the boundary of a Parish or other Civil Division, which does not follow the centre of the fence, the area is calculated to the Parish or other boundary, and not to the centre.

(2.) The fences, &c., bounding either side of a railway are included wholly within its area.

Google

N.B.—To convert Decimal Fractions of an Acre into Roods and Perches, multiply the decimal first by 4 and then by 40, preserving the same number of decimals in the product.

Examples—

A.	R.	P.	Acres.	A.	R.	P.	Acres.
			633·357				527·013
			4				4
			1·428				·052
			40				40
633	1	17	17·120	527	0	2	2·080

TABLE

FOR CONVERTING DECIMAL PARTS OF AN ACRE INTO ROODS AND PERCHES.

Perch.	0 Rood.	1 Rood.	2 Roods.	3 Roods.	Perch.	0 Rood.	1 Rood.	2 Roods.	3 Roods.
0	·000	·250	·500	·750	21	·131	·381	·631	·881
1	·006	·256	·506	·756	22	.137	·387	·637	·887
2	·012	·262	·512	·762	23	·144	·394	·644	·894
3	·019	·269	·519	·769	24	·150	·400	·650	·900
4	·025	·275	·525	·775	25	·156	·406	·656	·906
5	·031	·281	·531	·781	26	·162	·412	·662	·912
6	·037	·287	·537	·787	27	·169	·419	·669	·919
7	·044	·294	·544	·794	28	·175	·425	·675	·925
8	·050	·300	·550	·800	29	·181	·431	·681	·931
9	·056	·306	·556	·806	30	·187	·437	·687	·937
10	·062	·312	·562	·812	31	·194	·444	·694	·944
11	·069	·319	·569	·819	32	·200	·450	·700	·950
12	·075	·325	·575	·825	33	·206	·456	·706	·956
13	·081	·331	·581	·831	34	·212	·462	·712	·962
14	·087	·337	·587	·837	35	·219	·469	·719	·969
15	·094	·344	·594	·844	36	·225	·475	·725	·975
16	·100	·350	·600	·850	37	·231	·481	·731	·981
17	·106	·356	·606	·856	38	·237	·487	·737	·987
18	·112	·362	·612	·862	39	·244	·494	·744	·994
19	.119	·369	·619	·869	40	·250	·500	·750	1·000
20	·125	·375	·625	·875					

Digitized by Google

PARISH OF LITTLE BEDWYN,

IN THE

COUNTY OF WILTS—(Southern Division).

HUNDRED OF KINWARDSTONE.

No. of Sheet and Plan and No. on Plan.	Area in Acres.
Sheet XXIX. 15:—	
1	15·919
2	·180
3	·131
4	5·167
5	·406
6	6·469
7	1·993
8	3·196
9	13·997
10	·680
11	·392
12	5·122
13	·958
14	113·798
15	27·933
16	36·622
17	15·885
18	·662
19	4·161
20	6·499
21	20·321
22	·990
23	4·510
24	10·399
25	3·665
26	30·274
27	·216
28	8·676
29	3·562
30	1·029
31	·552
32	16·162
Sheet XXIX. 16:—	
33	·500
34	54·557
35	27·408
36	43·274
37	15·433

No. of Sheet and Plan and No. on Plan.	Area in Acres.
Sheet XXIX. 16:— (*contd.*)	
38	102·648
39	1·291
40	·367
41	46·830
42	15·159
43	4·294
44	9·940
45	1·994
46	·713
47	4·402
48	1·653
49	·717
50	2·042
51	30·643
52	2·626
53	44·516
54	7·101
55	·361
56	1·857
57	4·168
58	·957
59	6·220
60	1·395
61	9·482
62	17·306
63	·178
64	2·219
65	6·596
66	·194
67	7·915
68	·651
69	5·603
70	23·465
71	7·440
72	18·243
73	63·287
74	1·734
75	27·745
76	34·853

No. of Sheet and Plan and No. on Plan.	Area in Acres.
Sheet XXIX. 16:— (*contd.*)	
77	·661
78	·805
79	3·307
80	1·006
81	·897
82	·915
83	3·499
84	9·770
85	6·273
86	·499
87	2·633
88	2·777
89	1·751
Sheet XXX. 13:—	
90	16·400
91	·529
92	·727
93	56·528
94	4·508
95	·693
96	95·780
97	16·542
98	·494
99	31·636
100	136·534
101	4·383
102	41·597
Sheet XXXVI. 3:—	
103	·767
104	29·874
105	1·127
106	4·240
107	2·603
108	·669
109	5·397
110	8·781
111	44·649

Digitized by Google

No. of Sheet and Plan and No. on Plan.	Area in Acres.
Sheet XXXVI. 3:—	
(*cont*d.) 112	·590
Sheet XXXVI. 4:—	
113	79·686
114	16·899
115	12·953
116	41·003
117	7·685
118	19·038
119	·140
120	7·684
121	10·302
122	40·453
123	71·003
124	1·263
125	1·163
126	12·564
127	2·938
128	2·912
129	3·361
130	·614
130a	·678
131	3·040
132	15·572
133	·666
134	5·280
135	·337
136	13·255
137	21·397
138	13·823
139	73·393
140	2·791
141	33·818
142	15·689
143	77·066
144	1·027
145	11·384
146	·788
146a	1·164
147	11·927
148	37·390
149	17·839
150	6·483
151	11·366
152	22·190
153	·427
154	·489
155	10·389
156	1·730
157	12·382
158	2·709
Sheet XXXVI. 4:—	
(*cont*d.) 159	·610
160	11·046
Sheet XXXVII. 1:—	
161	3·329
162	82·059
163	8·241
164	27·359
165	13·643
166	5·357
167	11·608
168	2·156
169	·529
170	·274
171	2·127
172	1·533
173	·839
174	4·427
175	17·106
176	26·972
177	25·319
178	1·360
179	47·237
180	83·654
181	·771
182	73·983
183	2·636
184	7·616
185	10·502
186	2·934
187	14·456
188	1·425
189	·662
190	2·015
191	·516
192	7·410
193	6·869
194	2·120
195	6·618
196	1·048
197	·320
198	·209
199	·148
200	1·527
201	8·150
202	·430
203	·399
204	2·630
205	5·562
206	2·311
207	·199
Sheet XXXVII. 1:—	
(*cont*d.) 208	·128
209	7·912
210	1·188
211	1·987
212	2·222
213	38·760
214	7·215
215	·180
216	·697
217	·239
218	5·543
219	·440
220	·598
221	2·862
222	1·974
223	1·248
224	·750
225	3·074
226	1·226
227	·825
228	1·828
229	53·670
230	4·846
231	12·104
232	5·142
233	3·639
234	143·563
235	·638
236	3·204
237	3·048
238	2·758
239	4·944
239a	·910
240	3·940
241	1·137
242	·744
243	·377
244	·159
245	11·290
246	·205
247	1·219
248	1·472
249	·774
250	6·996
251	·256
252	3·696
253	8·550
254	2·755
255	18·928

Digitized by Google

No. of Sheet and Plan and No. on Plan.	Area in Acres.	No. of Sheet and Plan and No. on Plan.	Area in Acres.	No. of Sheet and Plan and No. on Plan.	Area in Acres.
Sheet XXXVII. 2:—		Sheet XXXVII. 5:—		Sheet XXXVII. 6:—	
256	20·767	(*cont*d.) 293	·378	(*cont*d.) 330	6·747
257	1·063	294	·052	331	·738
258	55·358	295	·576	332	·649
259	10·458	296	·625	333	·190
260	·306	297	2·421	334	6·712
261	1·774	298	52·812	335	1·337
262	·730	299	·825	336	4·427
263	·803	300	44·257	337	10·746
264	·604	301	9·713	338	26·252
265	·487	302	1·778	339	15·429
266	·139	303	·306	340	·178
267	·561	304	15·810	341	5·137
268	·044	305	·608	342	2·129
269	1·568	306	·787	343	7·014
270	1·735	307	2·487	344	4·819
271	7·851	308	1·420	345	6·511
272	1·481	309	1·024	346	1·205
273	156·290	310	1·585	347	5·323
274	15·160	311	1·138	348	6·684
275	1·419	312	2·449	349	1·913
276	2·026	313	17·867	350	10·162
277	34·243	314	1·355	351	57·990
278	·947	315	3·906	352	32·612
		316	8·132	353	1·986
Sheet XXXVII. 5:—		317	2·973	354	21·968
279	56·199	318	15·295	355	1·925
280	5·107	319	12·815	356	9·558
281	5·147			357	11·908
282	14·505	Sheet XXXVII. 6:—		358	·520
283	·236	320	3·482	359	·598
284	3·536	321	16·275	360	·326
285	24·503	322	8·444	361	4·383
286	3·329	323	·232	362	13·462
287	·586	324	11·773	363	15·621
288	·501	325	10·541	364	·181
289	107·099	326	3·299		
290	3·475	327	1·010		4343·254
291	2·628	328	1·407		
292	·030	329	2·757		

RECAPITULATION.

4242·265	Land.
2·755	Towing path.
76·521	Roads.
11·668	Railways.
10·045	Water.
4343·254	Total area of the Parish of Little Bedwyn, in the County of Wilts.

Digitized by Google

INDEX TO PLACES

IN THE

PARISH OF LITTLE BEDWYN.

COUNTY OF WILTS.

Name of Place.	No. of Sheet. 6-inch scale.	No. of Sheet. 25·344 in. scale.
Burridgeheath Farm	XXXVII.	6
Chisbury Lane Farm	XXXVI.	4
Chisbury - -	XXXVII.	1
Harrow Farm -	XXX.	13
Horsehall Hill -	XXXVI.	4
Knowle Barn -	XXIX.	16
Knowle Farm -	"	"
Little Bedwyn -	XXXVII.	1
Littleworth - -	XXIX.	15
Lower Horsehall Hill	XXXVI.	4
Lower Farm -	XXXVII.	1
Manor Farm -	"	"
Manor Farm - -	"	"
Methodist Chapel (Primitive) -	XXXVII.	1
Post Office - -	"	"
Puthall Farm -	XXIX.	15
St. Michael's Church (Vicarage) -	XXXVII.	1
School (Boys and Girls) - -	"	"
Sicily Cottages -	XXXVI.	4
St. Martin's Chapel -	XXXVII.	1
Timbridge Farm -	XXIX.	16
Vicarage - -	XXXVII.	1
Voronzoff Gate -	XXIX.	16

LONDON:
Printed by George E. Eyre and William Spottiswoode,
Printers to the Queen's most Excellent Majesty.
For Her Majesty's Stationery Office.
[7412.—50.—6/80.]

Digitized by Google

Digitized by Google

DEPÔTS FOR THE SALE OF ORDNANCE MAPS, &c.

ENGLAND AND WALES.

1, Saint Martin's Place, Charing Cross—LONDON.

SCOTLAND.

Ordnance Survey Office, Post-office Buildings—EDINBURGH.

IRELAND.

Ordnance Survey Office, Phœnix Park—DUBLIN.

Digitized by Google

ORDNANCE SURVEY OF ENGLAND.

BOOK OF REFERENCE TO THE PLAN

OF THE

PARISH OF BERWICK ST. JAMES

(HUNDRED OF BRANCH AND DOLE),

IN THE

COUNTY OF WILTS,

CONTAINING 2497·315 ACRES.

LIEUT.-GENERAL CAMERON, C.B., R.E., F.R.S.,
DIRECTOR-GENERAL OF THE ORDNANCE SURVEY.

LONDON:
PRINTED BY GEORGE E. EYRE AND WILLIAM SPOTTISWOODE,
PRINTERS TO THE QUEEN'S MOST EXCELLENT MAJESTY.
FOR HER MAJESTY'S STATIONERY OFFICE.

1878.

Price One Shilling.

Digitized by Google

Digitized by Google

ORDNANCE SURVEY OF ENGLAND.

BOOK OF REFERENCE TO THE PLAN

OF THE

PARISH OF BERWICK ST. JAMES

(HUNDRED OF BRANCH AND DOLE),

IN THE

COUNTY OF WILTS,

CONTAINING 2497·315 ACRES.

LIEUT.-GENERAL CAMERON, C.B., R.E., F.R.S.,
DIRECTOR-GENERAL OF THE ORDNANCE SURVEY.

LONDON:
PRINTED BY GEORGE E. EYRE AND WILLIAM SPOTTISWOODE,
PRINTERS TO THE QUEEN'S MOST EXCELLENT MAJESTY.
FOR HER MAJESTY'S STATIONERY OFFICE.

1878.

Price One Shilling.

Digitized by Google

[7412.—50.—4/78.]

Digitized by Google

Digitized by Google

ORDNANCE SURVEY OF ENGLAND

PARISH OF BERWICK ST JAMES

WILTSHIRE

Digitized by Google

EXPLANATORY REMARKS.

The scale of the Parish Plans is the 1-2500th of the actual length on the ground, and is equal to 25·344 inches to a mile, or 3·157 chains to an inch, which is very approximately equal to one square inch to one acre, the square of 1·0018 inch being equal to one acre.

The length of each sheet is 1½ miles, and the width 1 mile, the area of each sheet is therefore 960 acres.

Each enclosure has a reference number to the area which is given in this Book.

The Braces (ʃ) on the plans are to indicate that the spaces so braced are included under the same reference number.

The Altitudes in feet above the Mean Level of the Sea are written thus—31·4.

The Scale of the Plans of the County is 6 inches to a mile, and each sheet contains the same area as 16 sheets of the Parish Plans. There is therefore a double reference number to each sheet, as VI. 9., the Roman Numerals referring to the County Plans, the Arabic Figures to the Parish Plans.

The dimensions of the sheets on the Six-inch scale being four miles by six miles, the area is twenty-four square miles, equal to 15,360 acres.

The following are the characters employed on the Ordnance Plans on the Scales of 1–2500, and 6 inches to a mile :—

County Names	C	Hundreds or Wards	W
Parishes	P	Townships	T
Extra Parochial	E	Division of Townships	T

Antiquities ..... { ROMAN / Druidical or Saxon / Norman or Subsequent

The descriptions of the boundaries are shown by the following initials :—

Centre of Stream	*C.S.*	Centre of Fence	*C.F.*
Centre of Road	*C.R.*	Top of Cop	*T.C.*
Side of Stream or Drain ...	*S.S.* or *S.D.*	Centre of Wall	*C.W.*
Root of Hedge	*R.H.*	Defaced	*Def.*
Face of Wall	*F.W.*	Track of Stream	*T.S.*

Undefined ..... *Und.*

Where a change occurs in the boundaries, the symbol [o—o] is used to show the part at which the change takes place.

Digitized by Google

N.B.—To convert Decimal Fractions of an Acre into Roods and Perches, multiply the decimal first by 4 and then by 40, preserving the same number of decimals in the product.

Examples—

	Acres.		Acres.
	633·357		527·013
	4		4
	1·428		·052
	40		40
A. R. P.	17·120	A. R. P.	2·080
633 1 17		527 0 2	

TABLE

FOR CONVERTING DECIMAL PARTS OF AN ACRE INTO ROODS AND PERCHES.

Perch.	0 Rood.	1 Rood.	2 Roods.	3 Roods.	Perch.	0 Rood.	1 Rood.	2 Roods.	3 Roods.
0	·000	·250	·500	·750	21	·131	·381	·631	·881
1	·006	·256	·506	·756	22	·137	·387	·637	·887
2	·012	·262	·512	·762	23	·144	·394	·644	·894
3	·019	·269	·519	·769	24	·150	·400	·650	·900
4	·025	·275	·525	·775	25	·156	·406	·656	·906
5	·031	·281	·531	·781	26	·162	·412	·662	·912
6	·037	·287	·537	·787	27	·169	·419	·669	·919
7	·044	·294	·544	·794	28	·175	·425	·675	·925
8	·050	·300	·550	·800	29	·181	·431	·681	·931
9	·056	·306	·556	·806	30	·187	·437	·687	·937
10	·062	·312	·562	·812	31	·194	·444	·694	·944
11	·069	·319	·569	·819	32	·200	·450	·700	·950
12	·075	·325	·575	·825	33	·209	·456	·706	·956
13	·081	·331	·581	·831	34	·212	·462	·712	·962
14	·087	·337	·587	·837	35	·216	·469	·719	·969
15	·094	·344	·594	·844	36	·225	·475	·725	·975
16	·100	·350	·600	·850	37	·231	·481	·731	·981
17	·106	·356	·606	·856	38	·237	·487	·737	·987
18	·112	·362	·612	·862	39	·244	·494	·744	·994
19	·119	·369	·619	·869	40	·250	·500	·750	1·000
20	·125	·375	·625	·875					

Digitized by Google

PARISH OF BERWICK ST. JAMES,

IN THE

COUNTY OF WILTS—(SOUTHERN DIVISION).

HUNDRED OF BRANCH AND DOLE.

No. on Plan.	Area in Acres.	Remarks.	No. on Plan.	Area in Acres.	Remarks.
1	3·915	Road.	38	·929	Stream.
2	37·987	Arable.	39	·510	Houses, gardens, &c.
3	23·370	Rough pasture, &c.	40	4·566	Wood.
3a	14·360	Pasture, &c.	41	38·664	Arable.
4	187·557	Pasture, &c.	42	10·510	Pasture.
5	·085	Pond.	43	81·913	Arable.
6	107·132	Pasture, &c.	44	6·207	Pasture.
7	6·007	Road.	45	2·199	Road.
8	4·735	Pasture.	46	6·116	Pasture, &c.
9	18·383	Arable, &c.	47	5·143	Wood.
10	6·756	Wood.	48	7·583	Pasture.
11	92·151	Pasture, &c.	48a	1·153	Wood.
12	·444	Furze, &c.	49	63·080	Arable.
13	3·286	Furze.	50	·635	Road.
14	8·056	Arable.	51	88·593	Arable.
15	16·430	Arable.	52	51·182	Pasture.
16	·954	Wood.	53	2·772	Road.
17	2·364	Road.	54	124·764	Pasture, &c.
18	200·770	Arable.	55	208·642	Pasture.
18a	4·714	Road.	56	·256	Shed and yard.
19	277·590	Arable, &c.	57	7·379	Wood.
20	35·630	Arable, &c.	58	·374	Yard, &c.
21	3·046	Pasture.	59	3·453	Wood.
22	·805	Osiers.	60	150·595	Arable.
23	·800	Stream.	61	5·201	Arable.
24	·720	Osiers.	62	2·576	Wood.
25	9·928	Pasture, &c.	63	1·880	Road.
26	·406	Brushwood.	64	3·474	Ornamental ground, house, &c.
27	16·562	Arable.			
28	·734	Pasture, &c.	65	4·842	Pasture.
29	·407	Garden.	66	·296	Yards.
30	·818	Orchard.	67	·590	Orchard.
31	·050	Marsh.	68	1·221	Houses, gardens, &c.
32	·664	Marsh.	69	1·987	Orchard.
33	·086	Marsh.	70	1·134	Houses, gardens, &c.
34	1·118	Stream.	71	·377	Pasture.
35	12·833	Pasture, &c.	72	4·138	Pasture, &c.
36	·495	Marsh.	73	1·598	Houses, gardens, &c.
37	·353	Marsh.	74	·235	Orchard.

Digitized by Google

No. on Plan.	Area in Acres.	Remarks.	No on Plan.	Area in Acres.	Remarks.
75	·140	Pasture.	110	2·327	Pasture, &c.
76	·124	Rough pasture.	111	1·090	Pasture.
77	·810	House, garden, &c.	112	1·309	Pasture.
78	·344	Orchard, &c.	113	·248	House, yard, &c.
79	2·345	Houses, gardens, &c.	114	·414	Pasture.
80	·742	Orchard.	115	4·191	Pasture, &c.
81	1·286	Shed and yard.	116	29·681	Arable.
82	·804	Houses, gardens, &c.	117	126·687	Arable.
83	1·821	Orchard.	118	15·495	Arable.
84	·946	Church and grave-yard.	119	5·458	Arable.
			120	4·505	Pasture.
85	·098	Houses and garden.	121	·496	Rough pasture, &c.
86	3·939	Road.	122	·814	Stream.
87	·846	Sheds and yard.	123	5·039	Pasture, &c.
88	·999	Houses, garden, &c.	124	3·423	Pasture, &c.
89	·208	Stream.	125	1·791	Pasture, &c.
90	·238	House and garden.	126	1·634	Pasture, &c.
91	·689	Pasture.	127	·926	Pasture, &c.
92	9·735	Pasture, &c.	128	·116	Marsh.
93	1·400	Stream.	129	·476	Marsh.
94	1·945	Pasture, &c.	130	·367	Marsh.
95	·366	Garden, &c.	131	·078	Stream.
96	·156	Garden.	132	14·572	Pasture, &c.
97	·579	Marsh.	133	·874	Wood.
98	·101	Marsh.	134	72·739	Arable.
99	·079	Marsh.	135	·677	Houses, yard, &c.
100	·071	Garden.	136	2·125	Yard.
101	3·395	Pasture, &c.	137	·654	Garden.
102	3·510	Pasture, &c.	138	·335	Road
103	·439	Underwood.	139	5·265	Road.
104	1·068	Pasture.	140	145·401	Arable.
105	5·460	Pasture, &c.	141	·118	Pond.
106	1·487	Orchard.	142	·121	Road.
107	·686	Garden.	143	·018	Arable.
108	·841	Ornamental ground, house, &c.		2497·315	
109	·886	Pasture, &c.			

RECAPITULATION.

2457·619	Land.
34·146	Roads.
5·550	Water.
2497·315	Area of the Parish of Berwick St. James, exclusive of the detached portion, in the County of Wilts.

Digitized by Google

INDEX TO PLACES

IN THE

PARISH OF BERWICK ST. JAMES.

COUNTY OF WILTS.

Name of Place.	No. of Sheet.		Name of Place.	No. of Sheet.	
	6-inch scale.	25·344 in. scale.		6-inch scale.	25·344 in. scale.
Asserton - -	LIX.	8	St. James's Church (Vicarage) -	LIX.	8
Berwick St. James	"	"	School (Boys and Girls) - -	"	"
Berwick House -	"	"			

Digitized by Google

LONDON:
Printed by George E. Eyre and William Spottiswoode,
Printers to the Queen's most Excellent Majesty.
For Her Majesty's Stationery Office.

Digitized by Google

Digitized by Google

DEPÔTS FOR THE SALE OF ORDNANCE MAPS, &c.

ENGLAND AND WALES.

1, Saint Martin's Place, Charing Cross—LONDON.

SCOTLAND.

Ordnance Survey Office, Post-office Buildings—EDINBURGH.

IRELAND.

Ordnance Survey Office, Phœnix Park—DUBLIN.

Digitized by Google

ORDNANCE SURVEY OF ENGLAND.

BOOK OF REFERENCE TO THE PLAN

OF THE

PARISH OF BLUNSDON ST. ANDREW

(HUNDRED OF HIGHWORTH CRICKLADE AND STAPLE),

IN THE

COUNTY OF WILTS,

CONTAINING 1430·902 ACRES.

MAJOR-GENERAL JOHN CAMERON, C.B., R.E., F.R.S.,
DIRECTOR-GENERAL OF THE ORDNANCE SURVEY.

LONDON:
PRINTED BY GEORGE E. EYRE AND WILLIAM SPOTTISWOODE,
PRINTERS TO THE QUEEN'S MOST EXCELLENT MAJESTY.
FOR HER MAJESTY'S STATIONERY OFFICE.

1876.

Price One Shilling.

Digitized by Google

Digitized by Google

ORDNANCE SURVEY OF ENGLAND.

BOOK OF REFERENCE TO THE PLAN

OF THE

PARISH OF BLUNSDON ST. ANDREW

(HUNDRED OF HIGHWORTH CRICKLADE AND STAPLE),

IN THE

COUNTY OF WILTS,

CONTAINING 1430·902 ACRES.

MAJOR-GENERAL JOHN CAMERON, C.B., R.E., F.R.S.,
DIRECTOR-GENERAL OF THE ORDNANCE SURVEY.

LONDON:
PRINTED BY GEORGE E. EYRE AND WILLIAM SPOTTISWOODE,
PRINTERS TO THE QUEEN'S MOST EXCELLENT MAJESTY.
FOR HER MAJESTY'S STATIONERY OFFICE.

1876.

Price One Shilling.

Digitized by Google

[7412.—50.—9/76.]

Digitized by Google

he
ch,
of

ch

in-

on-
ble
the

les

ales

W

T

T

ent

C.F.
C.
W.
Def.
T.S.

the

Digitized by Google

Digitized by Google

EXPLANATORY REMARKS.

The scale of the Parish Plans is the 1-2500th of the actual length on the ground, and is equal to 25·344 inches to a mile, or 3·157 chains to an inch, which is very approximately equal to one square inch to one acre, the square of 1·0018 inch being equal to one acre.

The length of each sheet is 1½ miles, and the width 1 mile, the area of each sheet is therefore 960 acres.

Each enclosure has a reference number to the area which is given in this Book.

The Braces (∫) on the plans are to indicate that the spaces so braced are included under the same reference number.

The Altitudes in feet above the Mean Level of the Sea are written thus—31·4.

The Scale of the Plans of the County is 6 inches to a mile, and each sheet contains the same area as 16 sheets of the Parish Plans. There is therefore a double reference number to each sheet, as VI. 9., the Roman Numerals referring to the County Plans, the Arabic Figures to the Parish Plans.

The dimensions of the sheets on the Six-inch scale being four miles by six miles the area is twenty-four square miles, equal to 15,360 acres.

The following are the characters employed on the Ordnance Plans on the Scales of 1-2500, and 6 inches to a mile :—

County Names	C	Hundreds or Wards	W
Parishes	P	Townships	T
Extra Parochial	E	Division of Townships	T

Antiquities ..... { ROMAN / Druidical or Saxon / Norman or Subsequent

The descriptions of the boundaries are shown by the following initials :—

Centre of Stream	*C.S.*	Centre of Fence	*C.F.*
Centre of Road	*C.R.*	Top of Cop	*T.C.*
Side of Stream or Drain ...	*S.S.* or *S.D.*	Centre of Wall	*C.W.*
Root of Hedge	*R.H.*	Defaced	*Def.*
Face of Wall	*F.W.*	Track of Stream	*T.S.*

Undefined ..... *Und.*

Where a change occurs in the boundaries, the symbol [o—o] is used to show the part at which the change takes place.

Digitized by Google

N.B.—To convert Decimal Fractions of an Acre into Roods and Perches, multiply the decimal first by 4 and then by 40, preserving the same number of decimals in the product.

Examples—

			Acres.				Acres.
			633·357				527·013
			4				4
			1·428				·052
			40				40
A.	R.	P.	17·120	A.	R.	P.	2·080
633	1	17		527	0	2	

TABLE

FOR CONVERTING DECIMAL PARTS OF AN ACRE INTO ROODS AND PERCHES.

Perch.	0 Rood.	1 Rood.	2 Roods.	3 Roods.	Perch.	0 Rood.	1 Rood.	2 Roods.	3 Roods.
0	·000	·250	·500	·750	21	·131	·381	·631	·881
1	·006	·256	·506	·756	22	.137	·387	·637	·887
2	·012	·262	·512	·762	23	·144	·394	·644	·894
3	·019	·269	·519	·769	24	·150	·400	·650	·900
4	·025	·275	·525	·775	25	·156	·406	·656	·906
5	·031	·281	·531	·781	26	·162	·412	·662	·912
6	·037	·287	·537	·787	27	·169	·419	·669	·919
7	·044	·294	·544	·794	28	·175	·425	·675	·925
8	·050	·300	·550	·800	29	·181	·431	·681	·931
9	·056	·306	·556	·806	30	·187	·437	·687	·937
10	·062	·312	·562	·812	31	·194	·444	·694	·944
11	·069	·319	·569	·819	32	·200	·450	·700	·950
12	·075	·325	·575	·825	33	·209	·456	·706	·956
13	·081	·331	·581	.831	34	·212	·462	·712	·962
14	·087	·337	·587	·837	35	·216	·469	·719	·969
15	·094	·344	·594	·844	36	·225	·475	·725	·975
16	·100	·350	·600	·850	37	·231	·481	·731	·981
17	·106	·356	·606	·856	38	·237	·487	·737	·987
18	·112	·362	·612	·862	39	·244	·494	·744	·994
19	·119	·369	·619	·869	40	·250	·500	·750	1·000
20	·125	·375	·625	·875					

Digitized by Google

PARISH OF BLUNSDON ST. ANDREW,

IN THE

COUNTY OF WILTS—(Northern Division).

HUNDRED OF HIGHWORTH CRICKLADE AND STAPLE.

No. on Plan.	Area in Acres.	Remarks.	No. on Plan.	Area in Acres.	Remarks.
1	17·330	Pasture.	40	10·413	Pasture, &c.
2	7·517	Pasture.	41	·335	Pasture, &c.
3	9·203	Rough pasture.	42	·504	Garden, &c.
4	6·215	Rough pasture.	43	·254	House and garden.
5	·125	Wood.	44	12·928	Pasture, &c.
6	17·220	Pasture.	45	3·949	Pasture.
7	·178	Wood.	46	17·388	Arable, &c.
8	10·947	Arable.	47	16·132	Arable.
9	14·468	Pasture, &c.	48	16·327	Arable, &c.
10	8·627	Arable.	49	21·458	Arable.
11	31·122	Pasture.	50	18·089	Arable.
12	1·763	River.	51	·346	Road.
13	29·097	Arable.	52	·501	House, garden, &c.
14	8·762	Pasture.	53	26·044	Arable, &c.
15	22·616	Pasture, &c.	54	20·874	Arable, &c.
16	25·262	Pasture, &c.	55	30·683	Arable.
17	23·071	Pasture, &c.	56	20·862	Arable, &c.
18	15·503	Pasture, &c.	57	13·105	Pasture, &c.
19	12·711	Pasture, &c.	58	22·935	Arable, &c.
20	·486	Yard.	59	8·047	Road.
21	1·887	Houses, garden, &c.	60	5·796	Pasture.
22	18·143	Pasture, &c.	61	·170	House and garden.
23	22·169	Arable, &c.	62	5·803	Arable.
24	·138	Wood.	63	·829	Wood.
25	1·121	Houses, garden, &c.	64	7·093	Pasture.
26	15·469	Pasture.	65	11·385	Pasture, &c.
27	3·843	Wood.	66	3·213	Pasture, &c.
28	4·572	Arable.	67	4·265	Pasture.
29	8·033	Arable, &c.	68	3·737	Wood.
30	11·168	Pasture, &c.	69	5·298	Houses, gardens, &c.
31	16·167	Pasture.	70	·200	Road.
32	19·405	Pasture.	71	·455	Church and grave-yard.
33	14·540	Pasture, &c.			
34	2·843	Pasture.	72	·962	Pond.
35	19·077	Pasture, &c.	73	7·499	Ornamental ground.
36	12·596	Pasture.	74	13·200	Houses, gardens, &c.
37	16·523	Pasture.	75	·237	Road.
38	1·526	Pasture.	76	·272	Pasture.
39	3·418	Houses, orchard, &c.	77	12·641	Arable.

Digitized by Google

No. on Plan.	Area in Acres.	Remarks.	No. on Plan.	Area in Acres.	Remarks.
78	11·857	Arable.	112	12·764	Arable.
79	25·878	Arable, &c.	113	1·094	Wood.
80	14·215	Arable.	114	·736	Wood.
81	6·422	Arable.	115	6·361	Pasture, &c.
82	22·038	Arable.	116	2·225	Pasture, &c.
83	8·628	Garden.	117	2·343	Houses, gardens, &c.
84	17·293	Arable, &c.	118	2·367	Pasture.
85	19·468	Arable, &c.	119	22·184	Arable.
86	14·404	Arable, &c.	120	9·851	Arable.
87	12·777	Arable, &c.	121	10·047	Arable.
88	1·790	Wood.	122	2·901	Road.
89	1·034	Wood.	123	·775	Pasture.
90	27·981	Arable.	124	2·966	Houses, gardens, &c.
91	21·472	Arable, &c.	125	12·613	Pasture, &c.
92	14·998	Arable, &c.	126	1·797	Wood.
93	1·320	Wood.	127	4·496	Pasture.
94	10·503	Pasture, &c.	128	·193	Road.
95	·468	Wood.	129	1·920	Arable.
96	21·105	Pasture, &c.	130	10·800	Arable, &c.
97	·838	Wood.	131	4·490	Arable.
98	6·467	Pasture, &c.	132	·612	Houses, garden, &c.
99	7·904	Pasture, &c.	133	11·364	Arable, &c.
100	2·036	Wood.	134	12·411	Arable, &c.
101	6·539	Pasture, &c.	135	11·642	Pasture, &c.
102	4·657	Pasture, &c.	136	·704	Wood.
103	4·628	Pasture, &c.	137	3·123	Pasture, &c.
104	7·089	Road.	138	13·418	Arable, &c.
105	15·580	Pasture, &c.	139	7·407	Pasture.
106	·668	Wood.	140	3·064	Pasture, &c.
107	59·312	Arable, &c.	141	·246	Wood.
108	28·168	Arable, &c.			
109	37·914	Arable, &c.		1430·902	
110	6·179	Pasture, &c.			
111	13·268	Arable.			

RECAPITULATION.

1409·164	Land.
19·013	Roads.
2·725	Water.
1430·902	Total area of the Parish of Blunsdon St. Andrew, in the County of Wilts.

*** The whole of the Parish of Blunsdon St. Andrew is in the Parliamentary Borough of Cricklade.

Digitized by Google

INDEX TO PLACES

IN THE

PARISH OF BLUNSDON ST. ANDREW.

COUNTY OF WILTS.

Name of Place.	No. of Sheet.		Name of Place.	No. of Sheet.	
	6-inch scale.	25·344 in. scale.		6-inch scale.	25·344 in. scale.
Blunsdon St. Andrew - -	X.	7	Manor Farm -	X.	7
Blunsdon Abbey -	"	"	St. Andrew's Church (Rectory)	"	"
Groundwell House	"	12			
Groundwell Farm	"	"	Tadpole Farm -	"	6
Grove Farm - -	"	7			

Digitized by Google

LONDON:
Printed by George E. Eyre and William Spottiswoode,
Printers to the Queen's most Excellent Majesty.
For Her Majesty's Stationery Office.

Digitized by Google

Digitized by Google

DEPÔTS FOR THE SALE OF ORDNANCE MAPS, &c.

ENGLAND AND WALES.

1, Saint Martin's Place, Charing Cross—LONDON.

SCOTLAND.

Ordnance Survey Office, Post-office Buildings—EDINBURGH.

IRELAND.

Ordnance Survey Office, Phœnix Park—DUBLIN.

Digitized by Google

ORDNANCE SURVEY OF ENGLAND.

BOOK OF REFERENCE TO THE PLAN

OF THE

PARISH OF BOSCOMBE

(HUNDRED OF AMESBURY),

IN THE

COUNTY OF WILTS,

CONTAINING 1687·988 ACRES.

LIEUT.-GENERAL JOHN CAMERON, C.B., R.E., F.R.S.,
DIRECTOR-GENERAL OF THE ORDNANCE SURVEY.

LONDON:
PRINTED BY GEORGE E. EYRE AND WILLIAM SPOTTISWOODE,
PRINTERS TO THE QUEEN'S MOST EXCELLENT MAJESTY.
FOR HER MAJESTY'S STATIONERY OFFICE.

1878.

Price One Shilling.

Digitized by Google

Digitized by Google

ORDNANCE SURVEY OF ENGLAND.

BOOK OF REFERENCE TO THE PLAN

OF THE

PARISH OF BOSCOMBE

(HUNDRED OF AMESBURY),

IN THE

COUNTY OF WILTS,

CONTAINING 1687·988 ACRES.

LIEUT.-GENERAL JOHN CAMERON, C.B., R.E., F.R.S.,
DIRECTOR-GENERAL OF THE ORDNANCE SURVEY.

LONDON:
PRINTED BY GEORGE E. EYRE AND WILLIAM SPOTTISWOODE,
PRINTERS TO THE QUEEN'S MOST EXCELLENT MAJESTY.
FOR HER MAJESTY'S STATIONERY OFFICE.

1878.

Price One Shilling.

Digitized by Google

[7412.—50.—3/78.]

Digitized by Google

Digitized by Google

ORDNANCE SURVEY OF ENGLAND

PARISH OF BOSCOMBE

WILTSHIRE

Digitized by Google

EXPLANATORY REMARKS.

The scale of the Parish Plans is the 1-2500th of the actual length on the ground, and is equal to 25·344 inches to a mile, or 3·157 chains to an inch, which is very approximately equal to one square inch to one acre, the square of 1·0018 inch being equal to one acre.

The length of each sheet is 1½ miles, and the width 1 mile, the area of each sheet is therefore 960 acres.

Each enclosure has a reference number to the area which is given in this Book.

The Braces (∫) on the plans are to indicate that the spaces so braced are included under the same reference number.

The Altitudes in feet above the Mean Level of the Sea are written thus—31·4.

The Scale of the Plans of the County is 6 inches to a mile, and each sheet contains the same area as 16 sheets of the Parish Plans. There is therefore a double reference number to each sheet, as VI. 9., the Roman Numerals referring to the County Plans, the Arabic Figures to the Parish Plans.

The dimensions of the sheets on the Six-inch scale being four miles by six miles the area is twenty-four square miles, equal to 15,360 acres.

The following are the characters employed on the Ordnance Plans on the Scales of 1–2500, and 6 inches to a mile :—

County Names	C	Hundreds or Wards	W
Parishes	P	Townships	T
Extra Parochial	E	Division of Townships	T

Antiquities ..... ROMAN / Druidical or Saxon / Norman or Subsequent

The descriptions of the boundaries are shown by the following initials :—

Centre of Stream	*C.S.*	Centre of Fence	*C.F.*
Centre of Road	*C.R.*	Top of Cop	*T.C.*
Side of Stream or Drain	*S.S.* or *S.D.*	Centre of Wall	*C.W.*
Root of Hedge	*R.H.*	Defaced	*Def.*
Face of Wall	*F.W.*	Track of Stream	*T.S.*
Undefined	*Und.*		

Where a change occurs in the boundaries, the symbol [o—o] is used to show the part at which the change takes place.

Digitized by Google

N.B.—To convert Decimal Fractions of an Acre into Roods and Perches, multiply the decimal first by 4 and then by 40, preserving the same number of decimals in the product.

Examples—

			Acres.				Acres.
			633·357				527·013
			4				4
			1·428				·052
			40				40
A.	R.	P.	17·120	A.	R.	P.	2·080
633	1	17		527	0	2	

TABLE

FOR CONVERTING DECIMAL PARTS OF AN ACRE INTO ROODS AND PERCHES.

Perch.	0 Rood.	1 Rood.	2 Roods.	3 Roods.	Perch.	0 Rood.	1 Rood.	2 Roods.	3 Roods.
0	·000	·250	·500	·750	21	·131	·381	·631	·881
1	·006	·256	·506	·756	22	.137	·387	·637	·887
2	·012	·262	·512	·762	23	·144	·394	·644	·894
3	·019	·269	·519	·769	24	·150	·400	·650	·900
4	·025	·275	·525	·775	25	·156	·406	·656	·906
5	·031	·281	·531	·781	26	·162	·412	·662	·912
6	·037	·287	·537	·787	27	·169	·419	·669	·919
7	·044	·294	·544	·794	28	·175	·425	·675	·925
8	·050	·300	·550	·800	29	·181	·431	·681	·931
9	·056	·306	·556	·806	30	·187	·437	·687	·937
10	·062	·312	·562	·812	31	·194	·444	·694	·944
11	·069	·319	·569	·819	32	·200	·450	·700	·950
12	·075	·325	·575	·825	33	·209	·456	·706	·956
13	·081	·331	·581	.831	34	·212	·462	·712	·962
14	·087	·337	·587	·837	35	·216	·469	·719	·969
15	·094	·344	·594	·844	36	·225	·475	·725	·975
16	·100	·350	·600	·850	37	·231	·481	·731	·981
17	·106	·356	·606	·856	38	·237	·487	·737	·987
18	·112	·362	·612	·862	39	·244	·494	·744	·994
19	.119	·369	·619	·869	40	·250	·500	·750	1·000
20	·125	·375	·625	·875					

Digitized by Google

PARISH OF BOSCOMBE,

IN THE

COUNTY OF WILTS—(Southern Division).

HUNDRED OF AMESBURY.

No. on Plan.	Area in Acres.	Remarks.	No. on Plan.	Area in Acres.	Remarks.
1	69·218	Pasture and brushwood.	36	3·900	Pasture.
2	40·570	Arable.	37	1·902	Road.
2a	1·547	Road.	38	·364	House and garden.
3	36·894	Pasture, &c.	39	1·750	Stream.
4	379·262	Arable, &c.	40	·393	Houses, gardens, &c.
5	1·215	Road.	41	2·015	Orchard, &c.
6	·275	Houses and garden.	42	·458	Garden.
7	1·941	Houses, garden, and yards.	43	1·430	Houses, yards, &c.
			44	32·022	Pasture, &c.
8	1·623	Pasture.	45	2·178	Wood.
9	1·045	Orchard.	46	1·670	Wood.
10	·618	Wood.	47	10·479	Arable.
11	49·527	Pasture, &c.	48	39·460	Arable.
12	·308	Houses and gardens.	49	1·452	Road.
13	·303	Houses and gardens.	50	111·980	Arable.
14	3·210	Pasture.	51	4·326	Arable.
15	3·890	Pasture.	52	·746	Road.
16	·650	Wood.	53	25·944	Arable.
17	4·288	Pasture.	54	27·887	Arable.
18	5·200	Arable.	55	28·762	Arable.
19	·945	Houses and gardens.	56	3·026	Arable.
20	·925	Houses and gardens.	57	6·434	Railway.
21	·615	Pasture.	58	95·773	Arable.
22	·995	Pasture.	59	·907	Road.
23	3·995	Pasture.	60	77·994	Arable.
24	·478	Houses, garden, and yard.	61	1·351	Houses, garden, and yards.
25	1·988	Pasture.	62	2·792	Road.
26	4·158	Pasture.	63	156·071	Arable.
27	1·482	Houses, gardens, &c.	64	3·028	Road.
28	1·798	Pasture.	65	2·629	Arable.
29	·465	Houses, garden, and yard.	66	80·305	Arable.
			67	23·902	Arable.
30	·245	Church and grave-yard.	68	4·639	Road.
			69	152·378	Brushwood.
31	·143	House and garden.	70	1·929	Road.
32	1·594	Orchard.	71	118·781	Arable.
33	·708	House, garden, and wood.	72	19·125	Arable.
34	4·335	Pasture.		1687·988	
35	11·443	Pasture.			

Digitized by Google

RECAPITULATION.

Area in Acres.	
1659·647	Land.
20·157	Roads.
6·434	Railway.
1·750	Water.
1687·988	Total area of the Parish of Boscombe, in the County of Wilts.

Digitized by Google

INDEX TO PLACES

IN THE

PARISH OF BOSCOMBE.

COUNTY OF WILTS.

Name of Place.	No. of Sheet.		Name of Place.	No. of Sheet.	
	6-inch scale.	25·344 in. scale.		6-inch scale.	25·344 in. scale.
Almshouses -	LXI.	6	Little Boscombe -	LXI.	5
Boscombe Windmill	"	5	Rectory - -	"	6
Boscombedown Barn - -	"	10	St. Andrew's Church	"	"
East Boscombe -	"	6	West Boscombe Farm - -	"	"
East Boscombe Farm - -	"	"	West Boscombe -	"	5

Digitized by Google

LONDON:
Printed by George E. Eyre and William Spottiswoode,
Printers to the Queen's most Excellent Majesty.
For Her Majesty's Stationery Office.

Digitized by Google

Digitized by Google

DEPÔTS FOR THE SALE OF ORDNANCE MAPS, &c.

ENGLAND AND WALES.

1, Saint Martin's Place, Charing Cross—LONDON.

SCOTLAND.

Ordnance Survey Office, Post-office Buildings—EDINBURGH.

IRELAND.

Ordnance Survey Office, Phœnix Park—DUBLIN.

Digitized by Google

ORDNANCE SURVEY OF ENGLAND.

BOOK OF REFERENCE TO THE PLAN

OF THE

PARISH OF BRAMSHAW (PART OF),

HUNDRED OF CAWDEN AND CADWORTH (DET., No. 2),

IN THE

COUNTY OF WILTS,

CONTAINING 1578·536 ACRES.

MAJOR-GENERAL JOHN CAMERON, C.B., R.E., F.R.S.,

DIRECTOR-GENERAL OF THE ORDNANCE SURVEY.

LONDON:

PRINTED BY GEORGE E. EYRE AND WILLIAM SPOTTISWOODE,

PRINTERS TO THE QUEEN'S MOST EXCELLENT MAJESTY.

FOR HER MAJESTY'S STATIONERY OFFICE.

1877.

Price One Shilling.

Digitized by Google

Digitized by Google

ORDNANCE SURVEY OF ENGLAND.

BOOK OF REFERENCE TO THE PLAN

OF THE

PARISH OF BRAMSHAW (PART OF);

HUNDRED OF CAWDEN AND CADWORTH (DET., No. 2),

IN THE

COUNTY OF WILTS,

CONTAINING 1578·536 ACRES.

MAJOR-GENERAL JOHN CAMERON, C.B., R.E., F.R.S.,

DIRECTOR-GENERAL OF THE ORDNANCE SURVEY.

LONDON:
PRINTED BY GEORGE E. EYRE AND WILLIAM SPOTTISWOODE,
PRINTERS TO THE QUEEN'S MOST EXCELLENT MAJESTY.
FOR HER MAJESTY'S STATIONERY OFFICE.

1877.

Price One Shilling.

Digitized by Google

7412.—50.—3/77.]

Digitized by Google

Digitized by Google

ORDNANCE SURVEY OF ENGLAND

PARISH OF BRAMSHAW

WILTSHIRE

INDEX TO THE SHEETS

Digitized by Google

EXPLANATORY REMARKS.

The scale of the Parish Plans is the 1-2500th of the actual length on the ground, and is equal to 25·344 inches to a mile, or 3·157 chains to an inch, which is very approximately equal to one square inch to one acre, the square of 1·0018 inch being equal to one acre.

The length of each sheet is 1½ miles, and the width 1 mile, the area of each sheet is therefore 960 acres.

Each enclosure has a reference number to the area which is given in this Book.

The Braces (ʃ) on the plans are to indicate that the spaces so braced are included under the same reference number.

The Altitudes in feet above the Mean Level of the Sea are written thus—31·4.

The Scale of the Plans of the County is 6 inches to a mile, and each sheet contains the same area as 16 sheets of the Parish Plans. There is therefore a double reference number to each sheet, as VI. 9., the Roman Numerals referring to the County Plans, the Arabic Figures to the Parish Plans.

The dimensions of the sheets on the Six-inch scale being four miles by six miles the area is twenty-four square miles, equal to 15,360 acres.

The following are the characters employed on the Ordnance Plans on the Scales of 1–2500, and 6 inches to a mile :—

County Names	C	Hundreds or Wards	W
Parishes	P	Townships	T
Extra Parochial	E	Division of Townships	T

Antiquities ..... ROMAN / Druidical or Saxon / Norman or Subsequent

The descriptions of the boundaries are shown by the following initials :—

Centre of Stream	*C.S.*	Centre of Fence	*C.F.*
Centre of Road	*C.R.*	Top of Cop	*T.C.*
Side of Stream or Drain	*S.S.* or *S.D.*	Centre of Wall	*C.W.*
Root of Hedge	*R.H.*	Defaced	*Def.*
Face of Wall	*F.W.*	Track of Stream	*T.S.*

Undefined ..... *Und.*

Where a change occurs in the boundaries, the symbol [o—o] is used to show the part at which the change takes place.

Digitized by Google

N.B.—To convert Decimal Fractions of an Acre into Roods and Perches, multiply the decimal first by 4 and then by 40, preserving the same number of decimals in the product.

Examples—

			Acres.				Acres.
			633·357				527·013
			4				4
			1·428				·052
			40				40
A.	R.	P.		A.	R.	P.	
633	1	17	17·120	527	0	2	2·080

TABLE

FOR CONVERTING DECIMAL PARTS OF AN ACRE INTO ROODS AND PERCHES.

Perch.	0 Rood.	1 Rood.	2 Roods.	3 Roods.	Perch.	0 Rood.	1 Rood.	2 Roods.	3 Roods.
0	·000	·250	·500	·750	21	·131	·381	·631	·881
1	·006	·256	·506	·756	22	.137	·387	·637	·887
2	·012	·262	·512	·762	23	·144	·394	·644	·894
3	·019	·269	·519	·769	24	·150	·400	·650	·900
4	·025	·275	·525	·775	25	·156	·406	·656	·906
5	·031	·281	·531	·781	26	·162	·412	·662	·912
6	·037	·287	·537	·787	27	·169	·419	·669	·919
7	·044	·294	·544	·794	28	·175	·425	·675	·925
8	·050	·300	·550	·800	29	·181	·431	·681	·931
9	·056	·306	·556	·806	30	·187	·437	·687	·937
10	·062	·312	·562	·812	31	·194	·444	·694	·944
11	·069	·319	·569	·819	32	·200	·450	·700	·950
12	·075	·325	·575	·825	33	·209	·456	·706	·956
13	·081	·331	·581	·831	34	·212	·462	·712	·962
14	·087	·337	·587	·837	35	·216	·469	·719	·969
15	·094	·344	·594	·844	36	·225	·475	·725	·975
16	·100	·350	·600	·850	37	·231	·481	·731	·981
17	·106	·356	·606	·856	38	·237	·487	·737	·987
18	·112	·362	·612	·862	39	·244	·494	·744	·994
19	.119	·369	·619	·869	40	·250	·500	·750	1·000
20	·125	·375	·625	·875					

Digitized by Google

PARISH OF BRAMSHAW (PART OF)

IN THE

COUNTY OF WILTS—(SOUTHERN DIVISION).

HUNDRED OF CAWDEN AND CADWORTH (DET., No. 2).

No. on Plan.	Area in Acres.	Remarks.	No. on Plan.	Area in Acres.	Remarks.
TOWNSHIP OF BRAMSHAW.			36	2·452	Pasture.
			37	5·992	Pasture.
1	·409	Arable.	38	6·103	Arable.
2	·483	House, garden, &c.	39	9·547	Wood, &c.
3	1·256	Pasture.	39a	2·256	Wood.
4	31·843	Wood.	40	2·395	Pasture.
4a	1·636	Pasture, &c.	41	1·609	Pasture.
5	1·520	Pasture.	42	2·294	Road.
6	1·466	Pasture.	43	1·597	Pasture.
6a	1·098	Pasture.	44	2·662	Pasture.
7	1·542	Pasture, &c.	45	2·137	Pasture, &c.
8	·310	House, garden, &c.	46	2·204	Pasture.
9	·326	House, garden, &c.	47	3·783	Pasture.
10	3·884	Arable.	48	2·772	Pasture.
11	1·603	Pasture.	49	1·738	Road.
12	4·719	Arable.	50	1·093	House, gardens, &c.
13	1·957	Arable.	51	·951	Pasture.
14	1·412	Arable.	52	1·009	Pasture.
15	10·001	Wood.	53	11·479	Arable.
16	102·691	Rough pasture, &c.	54	1·301	Pasture.
17	6·479	Pasture, &c.	55	9·217	Arable, &c.
18	13·646	Wood.	56	1·417	House, garden, &c.
19	5·165	Arable.	57	3·356	Pasture.
20	4·863	Arable.	58	5·669	Arable.
21	2·587	Arable.	59	3·826	Arable.
22	1·181	Pasture.	60	5·347	Arable.
23	3·646	Arable, &c.	61	1·367	Pasture.
24	1·722	Houses, garden, &c.	62	·966	Houses, garden, &c.
25	1·522	Houses, garden, &c.	63	·934	Wood.
26	7·314	Arable.	64	7·686	Wood, &c.
27	3·322	Pasture.	65	23·973	Arable, &c.
28	4·983	Arable.	66	1·217	Pasture.
29	1·522	Pasture.	67	·826	House, garden, &c.
30	1·725	Pasture.	68	1·910	House, pasture, &c.
31	1·326	Wood, &c.	69	2·404	Arable.
32	·410	House, garden, &c.	70	3·586	Arable.
33	13·244	Arable, &c.	71	5·271	Arable.
34	·102	Pasture.	72	·745	House, garden, &c.
35	2·770	Pasture.	73	3·303	Arable.

Digitized by Google

No. on Plan.	Area in Acres.	Remarks.	No. on Plan.	Area in Acres.	Remarks.
74	3·545	Arable.	126	1·728	Pasture.
75	8·085	Arable, &c.	127	26·080	Rough pasture, &c.
76	1·117	Road.	128	1·500	Pasture, &c.
77	12·721	Arable, &c.	129	1·077	House, gardens, &c.
78	2·832	Arable.	130	·936	Arable.
79	4·546	Pasture.	131	·694	Houses, gardens, &c.
80	·426	House, garden, &c.	132	1·293	Pasture, &c.
81	4·805	Houses, gardens, &c.	133	1·004	Houses, gardens, &c.
82	1·683	Pasture.	134	·412	Garden.
83	2·042	Pasture.	135	1·253	Pasture.
84	101·024	Rough pasture, &c.	136	1·501	Pasture.
85	6·363	Pasture.	137	4·158	Houses, gardens, &c.
86	5·846	Pasture.	138	10·954	Pasture.
87	1·339	Pasture.	139	14·971	Arable.
88	5·451	Pasture.	140	13·691	Wood.
89	1·202	House, gardens, &c.	141	2·151	Wood.
90	·801	Pasture.	142	2·908	Arable.
91	3·052	Arable, &c.	143	5·208	Wood.
92	2·021	Arable.	144	11·460	Pasture, &c.
93	2·007	Pasture.	145	15·929	Wood.
94	·801	Pasture, &c.	146	3·680	Arable.
95	·793	House, garden, &c.	147	1·563	Wood.
96	·983	Arable.	148	2·153	Wood.
97	·637	Rough pasture.	149	1·299	Pasture, &c.
98	1·981	Pasture.	150	3·056	Arable.
99	5·391	Pasture, &c.	151	·256	Houses, gardens, &c.
100	1·747	Pasture.	152	4·945	Arable.
101	1·308	Pasture.	153	1·531	Pasture, &c.
102	4·480	Pasture, &c.	154	9·498	Wood, &c.
103	1·534	House, pasture, &c.	155	1·519	Wood.
104	·672	House, garden, &c.	156	1·716	Gardens, &c.
105	1·161	Pasture.	157	1·535	Wood.
106	·313	House, garden, &c.	158	2·993	Pasture.
107	·995	Pasture.	159	10·296	Arable, &c.
108	·279	Stackyard.	160	1·243	Pasture.
109	1·305	Pasture.	161	·908	Pasture, &c.
110	2·338	Pasture.	162	1·939	Orchard, &c.
111	·134	Wood.	163	10·412	Arable, &c.
112	·395	Pasture.	164	2·877	Rough pasture, &c.
113	1·959	Pasture, &c.	165	·795	House, garden, &c.
114	6·163	Pasture.	166	10·248	Arable.
115	2·506	Houses, gardens, &c.	167	2·816	Wood.
116	2·373	Road.	168	5·223	Pasture.
117	1·003	House, garden, &c.	169	·761	House, garden, &c.
118	15·440	Arable.	170	·707	Wood.
119	7·994	Wood.	171	4·403	Road.
120	·648	Wood.	172	12·768	Arable.
121	8·763	Pasture, &c.	173	2·605	Wood.
122	·957	Wood.	174	1·500	Pasture.
123	·715	Houses, garden, &c.	175	·546	House, gardens, &c.
124	·658	House, garden, &c.	176	109·590	Rough pasture, &c.
125	4·222	Pasture.	177	5·157	Pasture.

Digitized by Google

No. on Plan.	Area in Acres.	Remarks.	No. on Plan.	Area in Acres.	Remarks.
178	7·873	Pasture.	229	2·111	Pasture, &c.
179	1·285	Pasture.	230	1·129	Rough pasture, &c.
180	2·273	Rough pasture, &c.	231	·509	Wood.
181	·962	House, garden, &c.	232	6·204	Wood.
182	1·054	Gardens, &c.	233	1·208	Wood.
183	1·556	Pasture.	234	12·186	Arable.
184	·602	Pasture.	235	·251	Wood.
185	7·078	Arable.	236	3·509	Wood.
186	1·615	Houses, gardens, &c.	237	1·116	Wood.
187	3·393	Pasture.	238	7·515	Wood.
188	2·319	Pasture.	239	·946	Wood.
189	3·628	Pasture, &c.	240	35·052	Pasture, &c.
190	·537	Wood.	241	17·865	Arable, &c.
190a	·494	Wood.	242	9·416	Pasture.
191	4·724	Pasture.	243	2·115	Wood.
192	·432	Wood.	244	14·533	Arable.
193	·631	Orchard.	245	4·465	Arable.
194	·574	Wood.	246	2·984	Arable, &c.
195	·508	Wood.	247	4·964	Wood.
196	2·236	Pasture.	248	4·686	Arable.
197	·251	Wood.	249	2·542	Pasture.
198	5·741	Pasture.	250	6·254	Pasture.
199	8·022	Houses, gardens, &c.	251	3·352	Wood, &c.
200	·296	Wood.	252	4·988	Pasture.
201	7·413	Pasture, &c.	253	6·056	Pasture, &c.
202	·598	Pasture.	254	1·436	Houses, garden, &c.
203	1·834	Wood.	255	2·523	Road.
204	·444	Wood.	256	7·345	Arable.
205	·899	Wood, &c.	257	·421	Wood.
206	10·873	Arable.	258	·655	Wood.
207	6·213	Wood.	259	·360	Houses, garden, &c.
208	7·342	Arable, &c.	260	9·370	Arable.
209	·982	House, gardens, &c.	261	2·512	Wood.
210	·417	House, garden, &c.	262	1·392	Pasture.
211	4·071	Pasture.	263	2·807	Pasture.
212	6·551	Arable.	264	·720	Wood.
213	·166	Pond.	265	·718	Wood.
214	2·217	Pasture.	266	6·253	Pasture, &c.
215	·284	Wood.	267	1·390	Road.
216	2·070	Pasture.	268	4·475	Pasture.
217	6·483	Arable.	269	10·322	Wood.
218	2·525	Houses, garden, &c.	270	8·813	Arable, &c.
219	7·635	Arable.	271	·264	Road.
220	·613	Road.	272	18·446	Arable.
221	10·460	Rough pasture, &c.	273	·843	Road.
222	51·365	Ornamental ground.	274	12·484	Arable.
223	·451	Wood.	275	1·622	Pasture, &c.
224	15·621	Pasture.	276	·246	Pasture.
225	7·607	Pasture.	277	·805	Pasture.
226	9·574	Pasture.	278	1·943	House, garden, &c.
227	3·480	Pasture, &c.	279	·550	House, gardens, &c.
228	7·332	Pasture, &c.	280	·589	Wood, &c.

Digitized by Google

No. on Plan.	Area in Acres.	Remarks.	No. on Plan.	Area in Acres.	Remarks.
281	2·941	Wood, &c.	299	·646	Wood.
282	·602	Road.	300	2·684	Arable.
283	1·201	Wood.	301	10·736	Wood.
284	5·306	Pasture.	302	4·781	Wood.
285	3·878	Pasture, &c.	303	3·192	Pasture.
286	1·199	Wood.	304	·531	Road.
287	6·954	Arable.	305	3·066	Wood.
288	4·774	Pasture.	306	1·809	Pasture.
289	1·776	Houses, gardens, &c.	307	·921	House, garden, &c.
290	3·672	Road.	308	·789	Wood, &c.
291	12·824	Arable.	309	·530	House, garden, &c.
292	2·219	House, wood, &c.	310	2·091	Wood.
293	·756	Wood.	311	·409	Road.
294	·198	Wood.	312	4·223	Pasture.
295	3·405	Wood.			
296	·985	Stream.		1578·536	
297	7·298	Pasture.			
298	8·195	Pasture.			

RECAPITULATION.

1554·613	Land.
22·772	Roads.
1·151	Water.
1578·536	Total area of the Township of Bramshaw, part of the Parish of Bramshaw, in the County of Wilts.

*** The other part of the Parish is in the County of Hants.

Digitized by Google

INDEX TO PLACES

IN THE

PARISH OF BRAMSHAW (PART OF).

COUNTY OF WILTS.

Name of Place.	No. of Sheet.		Name of Place.	No. of Sheet.	
	6-inch scale.	25·344 in. scale.		6-inch scale.	25·344 in. scale.
Bramshaw - -	LXXXI.	4	Rowhill Farm -	LXXVII.	16
Bloodoaks Farm -	LXXVII.	16	Ryan's Farm -	"	"
Blenman's Farm -	LXXXII.	1			
Birchenwood Farm	"	5	Upper Barford Farm - -	"	"
Lower Barford Farm - -	LXXVII.	16	Wicksmoor Farm -	LXXVIII.	13
Lampard's Farm -	LXXVIII.	13	Warren's House -	LXXXII.	1
			Warren's Farm -	"	"
Porter's Farm -	LXXVII.	16			
Penn Farm -	LXXVIII.	13			
Pope's Farm -	LXXXI.	4			

Digitized by Google

Digitized by Google

Digitized by Google

LONDON:
Printed by George E. Eyre and William Spottiswoode
Printers to the Queen's most Excellent Majesty.
For Her Majesty's Stationery Office.

Digitized by Google

Digitized by Google

DEPÔTS FOR THE SALE OF ORDNANCE MAPS, &c.

ENGLAND AND WALES.

1, Saint Martin's Place, Charing Cross—LONDON.

SCOTLAND.

Ordnance Survey Office, Post-office Buildings—EDINBURGH.

IRELAND.

Ordnance Survey Office, Phœnix Park—DUBLIN.

Digitized by Google

ORDNANCE SURVEY OF ENGLAND.

BOOK OF REFERENCE TO THE PLAN

OF THE

PARISH OF BRITFORD

(HUNDRED OF CAWDEN AND CADWORTH),

IN THE

COUNTY OF WILTS,

CONTAINING 3165·826 ACRES.

COLONEL A. C. COOKE, C.B., R.E.,

DIRECTOR-GENERAL OF THE ORDNANCE SURVEYS.

LONDON:
PRINTED BY GEORGE E. EYRE AND WILLIAM SPOTTISWOODE,
PRINTERS TO THE QUEEN'S MOST EXCELLENT MAJESTY.
FOR HER MAJESTY'S STATIONERY OFFICE.

1880.
Price One Shilling.

Digitized by Google

Digitized by Google

PARISH OF BRITFORD,

IN THE

COUNTY OF WILTS.

HUNDRED OF CAWDEN AND CADWORTH.

Price One Shilling.

Digitized by Google

Digitized by Google

Digitized by Google

ORDNANCE SURVEY OF ENGLAND

PARISH OF BRITFORD

WILTSHIRE

Digitized by Google

EXPLANATORY REMARKS.

The Scale of the Parish Plans is the 1-2500th of the actual length on the ground, and is equal to 25·344 inches to a mile, or 3·157 chains to an inch, which is very approximately equal to one square inch to one acre, the square of 1·0018 inch being equal to one acre.

The length of each sheet is 1½ miles, and the breadth 1 mile, the area of each sheet is therefore 960 acres.

Each enclosure has a reference number to the area which is given in this Book; in the case of towns and large villages encircled by a red band, one number and area only are given for the portion within the red band, unless they are contained in more than one parish, in which case a number is given for the portion included in each parish.

The Braces [⌒] on the plans are to indicate that the spaces so braced are included under the same reference number.

The Altitudes in feet above the Mean Level of the Sea are written thus —*31·4*.

The Scale of the County Plans is 6 inches to a mile, and each sheet contains 16 sheets of the Parish Plans. There is therefore a double reference number to each sheet of the Parish Plans, as VI. 9., the first number referring to the County Plans, the second number to the Parish Plans.

The dimensions of the sheets on the Six-inch scale being four miles by six miles the area is twenty-four square miles, equal to 15,360 acres.

The following are the characters employed on the Ordnance Plans on the Scales of 1-2500, and 6 inches to a mile :—

County Names	C	Hundreds or Wards	H
Parishes, Ancient or Mother	P	Civil Parishes or Townships	T
Extra Parochial	E	Division of Townships	T

Municipal Wards.....W

Antiquities ..... ROMAN / Druidical or Saxon / Norman or Subsequent

The descriptions of the boundaries are shown by the following initials :—

Centre of Stream	*C.S.*	Centre of Fence	*C.F.*
Centre of Road	*C.R.*	Top of Cop	*T.C.*
Side of Stream or Drain	*S.S.* or *S.D.*	Centre of Wall	*C.W.*
Root of Hedge	*R.H.*	Defaced	*Def.*
Face of Wall	*F.W.*	Track of Stream	*T.S.*

Undefined.....*Und.*

Where a change occurs in the boundaries, the symbol [o—o] is used to show the part at which the change takes place.

N.B.—The areas are computed to the centre of fence, or other boundary of enclosure, except in the following cases :—

(1.) When the fence or other boundary is also the boundary of a Parish or other Civil Division, which does not follow the centre of the fence, the area is calculated to the Parish or other boundary, and not to the centre.

(2.) The fences, &c., bounding either side of a railway are included wholly within its area.

Digitized by Google

N.B.—To convert Decimal Fractions of an Acre into Roods and Perches, multiply the decimal first by 4 and then by 40, preserving the same number of decimals in the product.

Examples—

			Acres.				Acres.
			633·357				527·013
			4				4
			1·428				·052
			40				40
A.	R.	P.		A.	R.	P.	
633	1	17	17·120	527	0	2	2·080

TABLE

FOR CONVERTING DECIMAL PARTS OF AN ACRE INTO ROODS AND PERCHES.

Perch.	0 Rood.	1 Rood.	2 Roods.	3 Roods.	Perch.	0 Rood.	1 Rood.	2 Roods.	3 Roods.
0	·000	·250	·500	·750	21	·131	·381	·631	·881
1	·006	·256	·506	·756	22	·137	·387	·637	·887
2	·012	·262	·512	·762	23	·144	·394	·644	·894
3	·019	·269	·519	·769	24	·150	·400	·650	·900
4	·025	·275	·525	·775	25	·156	·406	·656	·906
5	·031	·281	·531	·781	26	·162	·412	·662	·912
6	·037	·287	·537	·787	27	·169	·419	·669	·919
7	·044	·294	·544	·794	28	·175	·425	·675	·925
8	·050	·300	·550	·800	29	·181	·431	·681	·931
9	·056	·306	·556	·806	30	·187	·437	·687	·937
10	·062	·312	·562	·812	31	·194	·444	·694	·944
11	·069	·319	·569	·819	32	·200	·450	·700	·950
12	·075	·325	·575	·825	33	·206	·456	·706	·956
13	·081	·331	·581	·831	34	·212	·462	·712	·962
14	·087	·337	·587	·837	35	·219	·469	·719	·969
15	·094	·344	·594	·844	36	·225	·475	·725	·975
16	·100	·350	·600	·850	37	·231	·481	·731	·981
17	·106	·356	·606	·856	38	·237	·487	·737	·987
18	·112	·362	·612	·862	39	·244	·494	·744	·994
19	·119	·369	·619	·869	40	·250	·500	·750	1·000
20	·125	·375	·625	·875					

Digitized by Google

PARISH OF BRITFORD,

IN THE

COUNTY OF WILTS—(SOUTHERN DIVISION).

HUNDRED OF CAWDEN AND CADWORTH.

No. of Sheet and Plan and No. on Plan.	Area in Acres.	No. of Sheet and Plan and No. on Plan.	Area in Acres.	No. of Sheet and Plan and No. on Plan.	Area in Acres.
Sheet LXVI. 15 :—		Sheet LXVI. 15 :—		Sheet LXVI. 15 :—	
1	·227	(*cont*d.) 37	3·643	(*cont*d.) 74	13·865
2	·407	38	23·021	75	11·843
3	4·109	39	28·056	76	7·621
4	3·210	40	1·567	77	2·527
5	7·172	41	7·974	78	2·851
6	2·274	42	·416	79	1·132
7	5·307	43	4·787	80	·913
8	·644	44	1·256	81	1·272
9	2·490	45	1·057	82	3·608
10	·389	46	·497	83	13·712
11	3·433	47	·416		
12	3·984	48	·151	Sheet LXVI. 16 :—	
13	·086	49	1·238	84	12·062
14	·064	50	·702	85	·774
15	·326	51	1·736	86	8·500
16	·254	52	·371	87	1·140
17	·988	53	·410	88	4·569
18	·326	54	2·138	89	1·148
19	·121	55	·274	90	2·077
20	12·294	56	·884	91	1·797
21	·884	57	·930	92	2·002
22	·277	58	·276	93	2·747
23	·040	59	1·019	94	3·799
24	4·533	60	·333	95	2·647
24a	·285	61	2·168	96	3·238
25	2·565	62	12·720	97	11·040
26	·209	63	·794	98	8·191
27	·108	64	1·189	99	5·627
28	2·845	65	6·501	100	2·102
29	1·522	66	7·251	101	13·690
30	1·511	67	1·682	102	10·273
31	26·948	68	9·530	103	4·348
32	6·765	69	1·050	104	1·024
33	23·096	70	3·353	105	3·784
34	3·734	71	6·395	106	·824
35	1·664	72	4·764	107	5·066
36	·992	73	1·630	108	·204

Digitized by Google

No. of Sheet and Plan and No. on Plan.	Area in Acres.
Sheet LXVI. 16:—	
(*contd.*) 109	·499
110	·280
111	1·422
112	1·423
113	1·203
114	11·182
115	8·653
116	4·736
117	·675
118	4·476
119	·299
120	·219
121	·729
121a	·379
122	·941
123	·523
124	·298
125	4·173
126	2·462
127	2·097
127a	·621
128	26·597
128a	1·073
129	4·961
129a	1·293
130	2·513
131	·446
131a	·415
Sheet LXXI. 2:—	
132	71·508
133	74·024
134	·567
135	2·070
136	63·150
137	·799
138	4·467
139	49·901
140	13·811
141	50·616
142	49·346
143	1·780
144	104·448
145	62·964
146	2·510
Sheet LXXI. 3:—	
147	·287
148	34·821

No. of Sheet and Plan and No. on Plan.	Area in Acres.
Sheet LXXI. 3:—	
(*contd.*) 149	6·554
150	·336
151	2·429
152	4·586
152a	4·549
153	30·174
154	45·030
155	4·159
156	62·634
157	26·480
158	19·689
159	10·095
160	60·936
161	·838
162	40·853
162a	·991
163	1·735
164	1·512
165	·238
166	8·092
167	28·493
168	2·387
169	56·888
170	·422
171	15·402
172	7·648
173	3·980
174	5·249
175	1·713
176	2·266
177	55·395
178	32·067
179	29·120
180	12·797
181	9·837
182	12·557
183	·504
184	3·750
184a	·074
185	3·423
186	·148
187	84·176
188	21·471
189	6·944
190	47·237
191	50·784
192	12·558
193	36·968
194	1·237
195	9·203
196	2·848

No. of Sheet and Plan and No. on Plan.	Area in Acres.
Sheet LXXI. 3:—	
(*contd.*) 197	26·713
198	46·152
Sheet LXXI. 4:—	
199	9·714
200	18·273
201	15·973
202	9·725
203	·352
204	7·427
205	7·088
206	5·469
207	1·144
208	2·196
209	·716
210	1·669
211	·267
212	·637
213	4·375
214	2·453
215	·299
216	1·303
217	3·121
218	1·100
219	·452
220	5·513
221	2·506
222	2·052
223	1·517
224	·353
225	1·390
226	2·476
227	·780
228	·347
229	·667
230	·276
231	3·462
232	1·292
233	·507
234	·598
235	2·541
236	4·175
237	·573
238	3·679
239	7·727
240	·448
241	1·667
242	·330
243	3·782
244	13·705
245	13·771

Digitized by Google

No. of Sheet and Plan and No. on Plan.	Area in Acres.
Sheet LXXI. 4:—	
(*contd.*) 246	·415
247	·817
248	27·240
249	·690
250	·515
251	·967
252	1·589
253	2·280
254	·951
255	1·505
256	3·030
257	1·981
258	2·171
259	3·801
260	1·482
261	·696
262	1·138
263	·948
264	·607
265	2·013
266	·189
267	·536
268	2·934
269	1·545
270	·475
271	6·090
272	3·108
273	2·426
274	2·333
275	2·755
276	2·309
277	4·670
278	·840
279	3·702
280	1·430
281	2·090
282	2·356
283	3·066
284	1·357
285	1·428
286	1·464
287	2·377
288	·578
289	1·829
290	1·499
291	·870
292	9·586
293	1·282
294	1·166
295	18·990
296	·517

No. of Sheet and Plan and No. on Plan.	Area in Acres.
Sheet LXXI. 4:—	
(*contd.*) 297	·162
298	2·538
299	3·172
300	5·202
301	·426
302	3·746
303	·319
304	1·288
305	1·672
306	2·089
307	9·486
308	1·487
309	2·780
310	·529
311	·802
312	·483
313	9·404
314	1·424
315	·287
316	5·697
317	3·474
318	4·722
319	4·221
320	11·404
321	4·588
322	16·888
323	1·044
324	2·097
325	·921
326	2·187
327	·492
328	4·531
329	2·631
330	1·300
331	1·631
332	3·882
333	1·558
334	5·522
335	15·089
336	·573
337	·715
338	·855
339	1·903
340	·714
341	7·719
342	3·448
343	3·265
344	3·987
345	2·590
346	1·681
347	2·808

No. of Sheet and Plan and No. on Plan.	Area in Acres.
Sheet LXXI. 4:—	
(*contd.*) 348	1·257
349	1·616
350	5·447
351	2·187
352	·178
353	96·722
354	·229
355	·130
356	2·259
357	·523
358	3·690
359	·170
360	29·684
361	3·930
362	168·980
363	5·345
364	·638
364a	·398
365	1·819
366	4·085
367	1·917
368	1·176
369	·426
370	11·869
371	·254
372	3·603
373	1·175
374	1·554
375	2·097
376	3·120
377	7·114
378	1·548
379	3·446
380	2·705
381	2·982
382	3·400
383	2·987
384	·391
385	·860
386	2·203
387	1·201
388	4·113
389	4·412
400	6·817
401	1·837
402	2·688
403	6·135
404	2·752
Sheet LXXI. 6:—	
405	22·444

Digitized by Google

No. of Sheet and Plan and No. on Plan.	Area in Acres.	No. of Sheet and Plan and No. on Plan.	Area in Acres.	No. of Sheet and Plan and No. on Plan.	Area in Acres.
Sheet LXXI. 6 :—		Sheet LXXI. 8 :—		Sheet LXXI. 8 :—	
(*cont*d.) 406	·435	(*cont*d.) 420	3·385	(*cont*d.) 438	2·218
407	1·148	421	3·923	439	·882
408	·525	422	1·743	440	·962
		423	·566	441	·728
Sheet LXXI. 7 :—		424	17·896	442	·417
409	3·704	425	·323	443	·726
410	·348	426	2·828	444	2·103
411	3·242	427	·968	445	·585
412	21·941	428	4·929	446	2·181
		429	1·491	447	1·335
Sheet LXXI. 8 :—		430	·250	448	1·602
413	44·428	431	·187	449	4·561
414	·417	432	·712	450	10·670
415	2·930	433	13·540		
416	·707	434	·870		3165·826
417	3·529	435	1·499		
418	·137	436	1·559		
419	3·311	437	·662		

RECAPITULATION.

3010·052	Land.
82·030	Roads.
73·744	Water.
3165·826	Area of the Parish of Britford, in the County of Wilts, exclusive of the Detached part.

Digitized by Google

INDEX TO PLACES

IN THE

PARISH OF BRITFORD.

COUNTY OF WILTS.

Name of Place.	No. of Sheet. 6-inch scale.	No. of Sheet. 25·344 in. scale.
Avon Terrace -	LXVI.	15
Albert Row -	"	"
Alderbury Union -	"	"
All Saints' Church -	"	"
Britford - -	LXXI.	4
Bullock's Hole Farm	"	"
Britford Lodge -	"	"
Bridge Farm -	"	"
Dogdean Farm -	"	3
Down Barn -	"	2
Dairy Farm - -	"	4
East Harnham -	LXVI.	15
Harnham House -	"	"
Kennel Lodge -	LXXI.	8
Longford Mill (Corn)	"	"
Longford Castle -	"	"
Longford Farm -	"	"
Manor Farm -	LXXI.	4
Post Office - -	"	"
Rectory Farm -	LXVI.	16
St. Peter's Church (Vicarage) -	"	"
School (Boys and Girls) - -	"	15
School (Boys and Girls) - -	LXXI.	4
The Cliff - -	LXVI.	15
The Moat - -	LXXI.	4
Upend Farm -	"	"
Vicarage - -	LXVI.	16
Whiting Works -	"	15
Wellhouse Farm -	LXXI.	3

Digitized by Google

Digitized by Google

Digitized by Google

LONDON:
Printed by George E. Eyre and William Spottiswoode,
Printers to the Queen's most Excellent Majesty.
For Her Majesty's Stationery Office.
[.—50.—11/80.]

Digitized by Google

Digitized by Google

LONDON:
Printed by George E. Eyre and William Spottiswoode,
Printers to the Queen's most Excellent Majesty.
For Her Majesty's Stationery Office.
[.—50.—11/80.]

Digitized by Google

Digitized by Google

DEPÔTS FOR THE SALE OF ORDNANCE MAPS, &c.

ENGLAND AND WALES.

1, Saint Martin's Place, Charing Cross—LONDON.

SCOTLAND.

Ordnance Survey Office, Post-office Buildings—EDINBURGH

IRELAND.

Ordnance Survey Office, Phœnix Park—DUBLIN.

Digitized by Google

ORDNANCE SURVEY OF ENGLAND.

BOOK OF REFERENCE TO THE PLAN

OF THE

PARISH OF BRITFORD (DETACHED),

(HUNDRED OF CAWDEN AND CADWORTH, DETACHED, No. 1),

CONTAINING 34·802 ACRES;

ALSO

STANDLYNCH (FORMERLY EXTRA-PAROCHIAL),

(HUNDRED OF DOWNTON),

CONTAINING 713·054 ACRES,

IN THE COUNTY OF WILTS.

LIEUT.-GENERAL JOHN CAMERON, C.B., R.E., F.R.S.,

DIRECTOR-GENERAL OF THE ORDNANCE SURVEY.

LONDON:

PRINTED BY GEORGE E. EYRE AND WILLIAM SPOTTISWOODE,

PRINTERS TO THE QUEEN'S MOST EXCELLENT MAJESTY.

FOR HER MAJESTY'S STATIONERY OFFICE.

1877.

Price One Shilling.

Digitized by Google

Digitized by Google

ORDNANCE SURVEY OF ENGLAND.

BOOK OF REFERENCE TO THE PLAN

OF THE

PARISH OF BRITFORD (DETACHED),

(HUNDRED OF CAWDEN AND CADWORTH, DETACHED, No. 1),

CONTAINING 34·802 ACRES;

ALSO

STANDLYNCH (FORMERLY EXTRA-PAROCHIAL),

(HUNDRED OF DOWNTON),

CONTAINING 713·054 ACRES,

IN THE COUNTY OF WILTS.

LIEUT.-GENERAL JOHN CAMERON, C.B., R.E., F.R.S.,

DIRECTOR-GENERAL OF THE ORDNANCE SURVEY.

LONDON:

PRINTED BY GEORGE E. EYRE AND WILLIAM SPOTTISWOODE,

PRINTERS TO THE QUEEN'S MOST EXCELLENT MAJESTY.

FOR HER MAJESTY'S STATIONERY OFFICE.

1877.

Price One Shilling.

Digitized by Google

[7412.—50.—10/77.]

Digitized by Google

Digitized by Google

ORDNANCE SURVEY OF ENGLAND

Digitized by Google

EXPLANATORY REMARKS.

The scale of the Parish Plans is the 1-2500th of the actual length on the ground, and is equal to 25·344 inches to a mile, or 3·157 chains to an inch, which is very approximately equal to one square inch to one acre, the square of 1·0018 inch being equal to one acre.

The length of each sheet is 1½ miles, and the width 1 mile, the area of each sheet is therefore 960 acres.

Each enclosure has a reference number to the area which is given in this Book.

The Braces (∫) on the plans are to indicate that the spaces so braced are included under the same reference number.

The Altitudes in feet above the Mean Level of the Sea are written thus—31·4.

The Scale of the Plans of the County is 6 inches to a mile, and each sheet contains the same area as 16 sheets of the Parish Plans. There is therefore a double reference number to each sheet, as VI. 9., the Roman Numerals referring to the County Plans, the Arabic Figures to the Parish Plans.

The dimensions of the sheets on the Six-inch scale being four miles by six miles the area is twenty-four square miles, equal to 15,360 acres.

The following are the characters employed on the Ordnance Plans on the Scales of 1-2500, and 6 inches to a mile :—

County Names	C	Hundreds or Wards	W
Parishes	P	Townships	T
Extra Parochial	E	Division of Townships	T

Antiquities ..... { ROMAN / Druidical or Saxon / Norman or Subsequent

The descriptions of the boundaries are shown by the following initials :—

Centre of Stream	*C.S.*	Centre of Fence	*C.F.*
Centre of Road	*C.R.*	Top of Cop	*T.C.*
Side of Stream or Drain	*S.S.* or *S.D.*	Centre of Wall	*C.W.*
Root of Hedge	*R.H.*	Defaced	*Def.*
Face of Wall	*F.W.*	Track of Stream	*T.S.*

Undefined ..... *Und.*

Where a change occurs in the boundaries, the symbol [o—o] is used to show the part at which the change takes place.

Digitized by Google

N.B.—To convert Decimal Fractions of an Acre into Roods and Perches, multiply the decimal first by 4 and then by 40, preserving the same number of decimals in the product.

Examples—

			Acres.				Acres.
			633·357				527·013
			4				4
			1·428				·052
			40				40
A.	R.	P.	17·120	A.	R.	P.	2·080
633	1	17		527	0	2	

TABLE

FOR CONVERTING DECIMAL PARTS OF AN ACRE INTO ROODS AND PERCHES.

Perch.	0 Rood.	1 Rood.	2 Roods.	3 Roods.	Perch.	0 Rood.	1 Rood.	2 Roods.	3 Roods.
0	·000	·250	·500	·750	21	·131	·381	·631	·881
1	·006	·256	·506	·756	22	.137	·387	·637	·887
2	·012	·262	·512	·762	23	·144	·394	·644	·894
3	·019	·269	·519	·769	24	·150	·400	·650	·900
4	·025	·275	·525	·775	25	·156	·406	·656	·906
5	·031	·281	·531	·781	26	·162	·412	·662	·912
6	·037	·287	·537	·787	27	·169	·419	·669	·919
7	·044	·294	·544	·794	28	·175	·425	·675	·925
8	·050	·300	·550	·800	29	·181	·431	·681	·931
9	·056	·306	·556	·806	30	·187	·437	·687	·937
10	·062	·312	·562	·812	31	·194	·444	·694	·944
11	·069	·319	·569	·819	32	·200	·450	·700	·950
12	·075	·325	·575	·825	33	·209	·456	·706	·956
13	·081	·331	·581	.831	34	·212	·462	·712	·962
14	·087	·337	·587	·837	35	·216	·469	·719	·969
15	·094	·344	·594	·844	36	·225	·475	·725	·975
16	·100	·350	·600	·850	37	·231	·481	·731	·981
17	·106	·356	·606	·856	38	·237	·487	·737	·987
18	·112	·362	·612	·862	39	·244	·494	·744	·994
19	·119	·369	·619	·869	40	·250	·500	·750	1·000
20	·125	·375	·625	·875					

Digitized by Google

PARISH OF BRITFORD (DETACHED),

IN THE

COUNTY OF WILTS—(SOUTHERN DIVISION).

HUNDRED OF CAWDEN AND CADWORTH (DETACHED, No. 1).

No. on Plan.	Area in Acres.	Remarks.
1	·068	Pond.
2	8·453	Pasture, &c.
3	12·704	Pasture, &c.
4	9·511	Pasture, &c.
5	4·066	Pasture, &c.
	34·802	

RECAPITULATION.

34·734	Land.
·068	Water.
34·802	Area of the Parish of Britford (Detached), in the County of Wilts.

Digitized by Google

STANDLYNCH

(FORMERLY EXTRA PAROCHIAL),

IN THE

COUNTY OF WILTS—(SOUTHERN DIVISION).

HUNDRED OF DOWNTON.

No. on Plan.	Area in Acres.	Remarks.	No. on Plan.	Area in Acres.	Remarks.
1	·286	Road.	27	64·046	Arable, &c.
1a	·319	Stream.	28	57·453	Arable, &c.
2	9·658	Pasture, &c.	29	2·666	Wood.
2a	1·144	Pasture, &c.	30	20·668	Arable, &c.
3	1·460	Houses, garden, &c.	31	·673	Pasture, &c.
4	8·791	Ornamental ground, &c.	32	·530	Wood.
4a	3·316	Pasture, &c.	33	·768	House, garden, and wood.
5	1·890	Stream.	34	2·616	Road.
6	16·832	Pasture, &c.	35	2·704	Wood.
7	7·366	River Avon.	36	1·188	Wood.
8	8·476	Pasture, &c.	37	59·582	Pasture, &c.
9	·736	Osiers.	38	2·983	Wood.
9a	3·093	Wood.	39	·774	Wood.
10	2·389	Houses, ornamental ground, &c.	40	58·039	Arable, &c.
			41	2·411	Pasture, &c.
10a	10·045	Wood.	42	·687	Houses, garden, &c.
11	38·994	Ornamental ground, &c.	42a	·405	Stream.
			43	5·468	Houses, yards, gardens, &c.
11a	2·579	Houses, wood, &c.			
12	21·151	Ornamental ground.	43a	·400	Church and graveyard.
12a	·210	Yard.	44	22·378	Ornamental ground, &c.
13	5·704	Wood.			
14	92·728	Arable, &c.	44a	2·282	Wood.
14a	12·609	Wood, &c.	45	·265	Wood.
15	4·478	Pasture.	46	·616	Wood.
16	3·123	Houses, yards, gardens, &c.	47	14·728	Ornamental ground, &c.
17	3·634	Road.	48	·126	Yard.
18	4·582	Pasture, &c.	49	·261	Wood.
19	·549	Wood.	50	·921	Wood.
20	·466	Wood.	51	3·479	Ornamental ground, &c.
21	·162	Wood.			
22	8·594	Ornamental ground.	52	1·591	Road.
22a	2·504	Houses, wood, &c.	53	55·698	Wood, &c.
23	·203	Wood.			
24	43·799	Arable.		713·054	
25	·616	Houses and gardens.			
26	4·162	Railway.			

Digitized by Google

RECAPITULATION.

Area in Acres.	
690·785	Land.
8·127	Roads.
9·980	Water.
4·162	Railway.
713·054	Total area of Standlynch (Formerly Extra Parochial), in the County of Wilts.

Digitized by Google

INDEX TO PLACES

IN

STANDLYNCH (Formerly Ex. Par.).

COUNTY OF WILTS.

Name of Place.	No. of Sheet.		Name of Place.	No. of Sheet.	
	6-inch scale.	25·344 in. scale.		6-inch scale.	25·344 in. scale.
Standlynch Dairy Farm - -	LXXII.	9	Standlynch Farm -	LXXII.	9
Standlynch Mill -	"	13	Trafalgar House -	"	"

LONDON:
Printed by George E. Eyre and William Spottiswoode,
Printers to the Queen's most Excellent Majesty.
For Her Majesty's Stationery Office.

Digitized by Google

Digitized by Google

DEPÔTS FOR THE SALE OF ORDNANCE MAPS, &c.

ENGLAND AND WALES.

1, Saint Martin's Place, Charing Cross—LONDON.

SCOTLAND.

Ordnance Survey Office, Post-office Buildings—EDINBURGH.

IRELAND.

Ordnance Survey Office, Phœnix Park—DUBLIN.

Digitized by Google

ORDNANCE SURVEY OF ENGLAND.

BOOK OF REFERENCE TO THE PLAN

OF THE

PARISH OF BULFORD

(HUNDRED OF AMESBURY),

IN THE

COUNTY OF WILTS,

CONTAINING 3641·837 ACRES.

COLONEL A. C. COOKE, C.B., R.E.,

DIRECTOR-GENERAL OF THE ORDNANCE SURVEYS.

LONDON:

PRINTED BY GEORGE E. EYRE AND WILLIAM SPOTTISWOODE,

PRINTERS TO THE QUEEN'S MOST EXCELLENT MAJESTY.

FOR HER MAJESTY'S STATIONERY OFFICE.

1880.

Price One Shilling.

Digitized by Google

Digitized by Google

PARISH OF BULFORD,

IN THE

COUNTY OF WILTS.

HUNDRED OF AMESBURY.

Price One Shilling.

Digitized by Google

Digitized by Google

(2.) The fences, &c., bounding either side of a railway are included wholl

Digitized by Google

ORDNANCE SURVEY OF ENGLAND

PARISH OF BULFORD

WILTSHIRE

INDEX TO THE SHEETS

Digitized by Google

EXPLANATORY REMARKS

The Scale of the Parish Plans is the 1-2500th of the actual length on the ground, and is equal to 25·344 inches to a mile, or 3·157 chains to an inch, which is very approximately equal to one square inch to one acre, the square of 1·0018 inch being equal to one acre.

The length of each sheet is 1½ miles, and the breadth 1 mile, the area of each sheet is therefore 960 acres.

Each enclosure has a reference number to the area which is given in this Book; in the case of towns and large villages encircled by a red band, one number and area only are given for the portion within the red band, unless they are contained in more than one parish, in which case a number is given for the portion included in each parish.

The Braces [⌒] on the plans are to indicate that the spaces so braced are included under the same reference number.

The Altitudes in feet above the Mean Level of the Sea are written thus —*31·4*.

The Scale of the County Plans is 6 inches to a mile, and each sheet contains 16 sheets of the Parish Plans. There is therefore a double reference number to each sheet of the Parish Plans, as VI. 9., the first number referring to the County Plans, the second number to the Parish Plans.

The dimensions of the sheets on the Six-inch scale being four miles by six miles, the area is twenty-four square miles, equal to 15,360 acres.

The following are the characters employed on the Ordnance Plans on the Scales of 1-2500, and 6 inches to a mile :—

County Names	C	Hundreds or Wards	H
Parishes, Ancient or Mother.....	P	Civil Parishes or Townships	T
Extra Parochial	E	Division of Townships	T

Municipal Wards.....W

Antiquities ..... { ROMAN / Druidical or Saxon / Norman or Subsequent

The descriptions of the boundaries are shown by the following initials :—

Centre of Stream	*C.S.*	Centre of Fence	*C.F.*
Centre of Road	*C.R.*	Top of Cop	*T.C.*
Side of Stream or Drain ...	*S S.* or *S.D.*	Centre of Wall	*C.W.*
Root of Hedge	*R.H.*	Defaced	*Def.*
Face of Wall	*F.W.*	Track of Stream.....	*T.S.*

Undefined..... *Und.*

Where a change occurs in the boundaries, the symbol [o—o] is used to show the part at which the change takes place.

N.B.—The areas are computed to the centre of fence, or other boundary of enclosure, except in the following cases :—

(1.) When the fence or other boundary is also the boundary of a Parish or other Civil Division, which does not follow the centre of the fence, the area is calculated to the Parish or other boundary, and not to the centre.

(2.) The fences, &c., bounding either side of a railway are included wholly within its area.

Digitized by Google

N.B.—To convert Decimal Fractions of an Acre into Roods and Perches, multiply the decimal first by 4 and then by 40, preserving the same number of decimals in the product.

Examples—

			Acres.				Acres.
			633·357				527·013
			4				4
			1·428				·052
			40				40
A.	R.	P.	17·120	A.	R.	P.	2·080
633	1	17		527	0	2	

TABLE

FOR CONVERTING DECIMAL PARTS OF AN ACRE INTO ROODS AND PERCHES.

Perch.	0 Rood.	1 Rood.	2 Roods.	3 Roods.	Perch.	0 Rood.	1 Rood.	2 Roods.	3 Roods.
0	·000	·250	·500	·750	21	·131	·381	·631	·881
1	·006	·256	·506	·756	22	.137	·387	·637	·887
2	·012	·262	·512	·762	23	·144	·394	·644	·894
3	·019	·269	·519	·769	24	·150	·400	·650	·900
4	·025	·275	·525	·775	25	·156	·406	·656	·906
5	·031	·281	·531	·781	26	·162	·412	·662	·912
6	·037	·287	·537	·787	27	·169	·419	·669	·919
7	·044	·294	·544	·794	28	·175	·425	·675	·925
8	·050	·300	·550	·800	29	·181	·431	·681	·931
9	·056	·306	·556	·806	30	·187	·437	·687	·937
10	·062	·312	·562	·812	31	·194	·444	·694	·944
11	·069	·319	·569	·819	32	·200	·450	·700	·950
12	·075	·325	·575	·825	33	·206	·456	·706	·956
13	·081	·331	·581	.831	34	·212	·462	·712	·962
14	·087	·337	·587	·837	35	·219	·469	·719	·969
15	·094	·344	·594	·844	36	·225	·475	·725	·975
16	·100	·350	·600	·850	37	·231	·481	·731	·981
17	·106	·356	·606	·856	38	·237	·487	·737	·987
18	·112	·362	·612	·862	39	·244	·494	·744	·994
19	.119	·369	·619	·869	40	·250	·500	·750	1·000
20	·125	·375	·625	·875					

Digitized by Google

PARISH OF BULFORD,

IN THE

COUNTY OF WILTS—(Southern Division).

HUNDRED OF AMESBURY.

No. of Sheet and Plan and No. on Plan.	Area in Acres.	No. of Sheet and Plan and No. on Plan.	Area in Acres.	No. of Sheet and Plan and No. on Plan.	Area in Acres.
Sheet LIV. 8:—		Sheet LV. 5:—		Sheet LIV. 12:—	
1	1·720	(*cont*d.) 35	63·786	(*cont*d.) 70	16·353
2	2·406			71	7·577
3	·398	Sheet LV. 6:—		72	·168
4	·510	36	287·360	73	2·979
5	·523	37	3·789	74	2·492
6	1·283	38	173·872	75	12·110
6a	1·094	39	40·165	76	56·370
7	·517	40	1·597	77	1·714
8	7·223	41	34·103	78	5·254
9	1·730			79	·309
10	8·557	Sheet LIV. 12:—		80	3·910
11	3·656	42	·605	81	10·549
12	2·754	43	·787	82	2·607
		44	·289	83	1·569
Sheet LV. 5:—		45	5·788	84	2·878
13	187·026	46	3·065	85	1·731
14	4·299	47	3·427	86	·774
15	176·994	48	37·862	87	2·230
16	2·045	49	1·974	88	2·824
17	·237	50	2·008	89	12·048
18	2·251	51	·404	90	·129
19	17·464	52	·586	91	·212
20	·298	53	9·178	92	1·120
21	7·819	54	·134	93	·702
22	17·355	55	·396	94	·564
23	11·715	56	·954	95	5·673
24	58·538	57	2·086	96	2·015
25	365·169	58	·518	97	·972
26	11·115	59	1·676	98	·209
27	·399	60	·936	99	·397
28	1·784	61	4·596	100	·236
29	3·154	62	5·891	101	·404
30	·909	63	·632	102	1·019
31	10·199	64	1·372	103	3·250
31a	20·835	65	1·496	104	·486
32	13·715	66	1·093	105	·243
33	·183	67	12·049	106	·261
33a	1·248	68	1·230	107	1·176
34	7·600	69	·272	108	·986

Digitized by Google

No. of Sheet and Plan and No. on Plan.	Area in Acres.
Sheet LIV. 12:—	
(*contd.*) 109	1·319
110	1·186
111	·360
112	·191
113	18·769
114	·782
115	54·650
116	140·769
116a	1·424
Sheet LV. 9:—	
117	7·378
118	24·657
119	40·576
120	3·061
121	3·041
122	8·679
123	17·340
124	13·308
125	19·511
126	5·965

No. of Sheet and Plan and No. on Plan.	Area in Acres.
Sheet LV. 9:—	
(*contd.*) 127	23·072
128	202·557
129	5·011
130	100·922
131	·446
132	5·798
133	·371
134	3·934
135	·383
136	·362
137	2·825
138	2·475
139	·654
140	2·203
141	5·132
142	25·442
143	519·573
144	1·371
Sheet LV. 10:—	
145	155·082

No. of Sheet and Plan and No. on Plan.	Area in Acres.
Sheet LV. 10:—	
(*contd.*) 146	9·601
147	5·951
148	176·799
149	2·122
150	134·611
Sheet LV. 13:—	
151	6·229
152	30·697
153	5·420
Sheet LV. 14:—	
154	21·895
155	·735
	3641·837

RECAPITULATION.

3583·076	Land.
44·528	Roads.
14·233	Water.
3641·837	Total area of the Parish of Bulford, in the County of Wilts.

Digitized by Google

INDEX TO PLACES

IN THE

PARISH OF BULFORD.

COUNTY OF WILTS.

Name of Place.	No. of Sheet.		Name of Place.	No. of Sheet.	
	6-inch scale.	25·344 in. scale.		6-inch scale.	25·344 in. scale.
Bulford - -	LIV.	12	St. John's Church (Donative) -	LIV.	12
Bulford House -	"	"			
Bulford Penning -	LV.	9	Seymour Farm -	"	"
Independent Chapel	LIV.	12	School (Boys and Girls) - -	"	"
Lower Farm -	"	"			
River Avon - -	"	8, 12	Upper Farm -	"	8

Digitized by Google

LONDON:
Printed by George E. Eyre and William Spottiswoode,
Printers to the Queen's most Excellent Majesty.
For Her Majesty's Stationery Office.
[1061.—50.—2/80.]

Digitized by Google

Digitized by Google

DEPÔTS FOR THE SALE OF ORDNANCE MAPS, &c.

ENGLAND AND WALES.

1, Saint Martin's Place, Charing Cross—LONDON.

SCOTLAND.

Ordnance Survey Office, Post-office Buildings—EDINBURGH.

IRELAND.

Ordnance Survey Office, Phœnix Park—DUBLIN.

Digitized by Google

ORDNANCE SURVEY OF ENGLAND.

BOOK OF REFERENCE TO THE PLAN

OF THE

PARISH OF BURBAGE

(HUNDRED OF KINWARDSTONE),

IN THE

COUNTY OF WILTS,

CONTAINING 4012·661 ACRES.

COLONEL A. C. COOKE, C.B., R.E.,

DIRECTOR-GENERAL OF THE ORDNANCE SURVEYS.

LONDON:

PRINTED BY GEORGE E. EYRE AND WILLIAM SPOTTISWOODE,

PRINTERS TO THE QUEEN'S MOST EXCELLENT MAJESTY.

FOR HER MAJESTY'S STATIONERY OFFICE.

1880.

Price One Shilling.

Digitized by Google

Digitized by Google

PARISH OF BURBAGE,

IN THE

COUNTY OF WILTS.

HUNDRED OF KINWARDSTONE.

Price One Shilling.

Digitized by Google

Digitized by Google

[illegible] are included wholly within its area.

Digitized by Google

ORDNANCE SURVEY OF ENGLAND

PARISH OF BURBACE

WILTSHIRE

INDEX TO THE SHEETS

Digitized by Google

EXPLANATORY REMARKS.

The Scale of the Parish Plans is the 1-2500th of the actual length on the ground, and is equal to 25·344 inches to a mile, or 3·157 chains to an inch, which is very approximately equal to one square inch to one acre, the square of 1·0018 inch being equal to one acre.

The length of each sheet is 1½ miles, and the breadth 1 mile, the area of each sheet is therefore 960 acres.

Each enclosure has a reference number to the area which is given in this Book; in the case of towns and large villages encircled by a red band, one number and area only are given for the portion within the red band, unless they are contained in more than one parish, in which case a number is given for the portion included in each parish.

The Braces [⌒] on the plans are to indicate that the spaces so braced are included under the same reference number.

The Altitudes in feet above the Mean Level of the Sea are written thus —*31·4*.

The Scale of the County Plans is 6 inches to a mile, and each sheet contains 16 sheets of the Parish Plans. There is therefore a double reference number to each sheet of the Parish Plans, as VI. 9., the first number referring to the County Plans, the second number to the Parish Plans.

The dimensions of the sheets on the Six-inch scale being four miles by six miles, the area is twenty-four square miles, equal to 15,360 acres.

The following are the characters employed on the Ordnance Plans on the Scales of 1-2500, and 6 inches to a mile :—

County Names	C	Hundreds or Wards	H
Parishes, Ancient or Mother.....	P	Civil Parishes or Townships	*T*
Extra Parochial	E	Division of Townships	*T*

Municipal Wards.....W

Antiquities ..... { ROMAN / Druidical or Saxon / Norman or Subsequent

The descriptions of the boundaries are shown by the following initials :—

Centre of Stream	*C.S.*	Centre of Fence	*C.F.*
Centre of Road	*C.R.*	Top of Cop	*T.C.*
Side of Stream or Drain ...	*S.S.* or *S.D.*	Centre of Wall	*C.W.*
Root of Hedge	*R.H.*	Defaced	*Def.*
Face of Wall	*F.W.*	Track of Stream.....	*T.S.*

Undefined.....*Und.*

Where a change occurs in the boundaries, the symbol [o—o] is used to show the part at which the change takes place.

N.B.—The areas are computed to the centre of fence, or other boundary of enclosure, except in the following cases :—

(1.) When the fence or other boundary is also the boundary of a Parish or other Civil Division, which does not follow the centre of the fence, the area is calculated to the Parish or other boundary, and not to the centre.

(2.) The fences, &c., bounding either side of a railway are included wholly within its area.

Digitized by Google

N.B.—To convert Decimal Fractions of an Acre into Roods and Perches, multiply the decimal first by 4 and then by 40, preserving the same number of decimals in the product.

Examples—

			Acres.				Acres.
			633·357				527·013
			4				4
			1·428				·052
			40				40
A.	R.	P.	17·120	A.	R.	P.	2·080
633	1	17		527	0	2	

TABLE

FOR CONVERTING DECIMAL PARTS OF AN ACRE INTO ROODS AND PERCHES.

Perch.	0 Rood.	1 Rood.	2 Roods.	3 Roods.	Perch.	0 Rood.	1 Rood.	2 Roods.	3 Roods.
0	·000	·250	·500	·750	21	·131	·381	·631	·881
1	·006	·256	·506	·756	22	·137	·387	·637	·887
2	·012	·262	·512	·762	23	·144	·394	·644	·894
3	·019	·269	·519	·769	24	·150	·400	·650	·900
4	·025	·275	·525	·775	25	·156	·406	·656	·906
5	·031	·281	·531	·781	26	·162	·412	·662	·912
6	·037	·287	·537	·787	27	·169	·419	·669	·919
7	·044	·294	·544	·794	28	·175	·425	·675	·925
8	·050	·300	·550	·800	29	·181	·431	·681	·931
9	·056	·306	·556	·806	30	·187	·437	·687	·937
10	·062	·312	·562	·812	31	·194	·444	·694	·944
11	·069	·319	·569	·819	32	·200	·450	·700	·950
12	·075	·325	·575	·825	33	·206	·456	·706	·956
13	·081	·331	·581	·831	34	·212	·462	·712	·962
14	·087	·337	·587	·837	35	·219	·469	·719	·969
15	·094	·344	·594	·844	36	·225	·475	·725	·975
16	·100	·350	·600	·850	37	·231	·481	·731	·981
17	·106	·356	·606	·856	38	·237	·487	·737	·987
18	·112	·362	·612	·862	39	·244	·494	·744	·994
19	·119	·369	·619	·869	40	·250	·500	·750	1·000
20	·125	·375	·625	·875					

Digitized by Google

PARISH OF BURBAGE,

IN THE

COUNTY OF WILTS—(Southern Division).

HUNDRED OF KINWARDSTONE.

No. of Sheet and Plan and No. on Plan.	Area in Acres.	No. of Sheet and Plan and No. on Plan.	Area in Acres.	No. of Sheet and Plan and No. on Plan.	Area in Acres.
Sheet XXXVI. 3:—		Sheet XXXVI. 7:—		Sheet XXXVI. 7:—	
1	52·481	(*contd.*) 33	3·830	(*contd.*) 70	67·675
		34	84·704		
Sheet XXXVI. 4:—		35	8·007	Sheet XXXVI. 8:—	
2	3·020	36	·190	71	1·292
3	7·304	37	3·278	72	7·545
4	17·465	38	·639	73	20·902
5	6·033	39	1·628	74	67·137
		40	9·152	75	·896
Sheet XXXVI. 6:—		41	2·459	76	2·767
6	1·904	42	3·724	77	2·773
7	6·756	43	5·342	78	·335
8	2·598	44	·299		
9	27·498	45	1·866	Sheet XXXVI. 10:—	
		46	4·954	79	1·914
Sheet XXXVI. 7:—		47	4·592	80	·821
10	141·774	48	·565		
11	·159	49	7·212	Sheet XXXVI. 11:—	
12	·198	50	1·898	81	20·242
13	·175	51	1·158	82	·534
14	·397	52	6·778	83	·928
15	3·553	53	2·075	84	·481
16	81·734	54	1·565	85	5·386
17	·150	55	1·236	86	·906
18	23·923	56	7·091	87	1·129
19	1·029	57	1·073	88	1·570
20	2·319	58	·648	89	8·178
21	52·109	59	·798	90	48·314
22	63·782	59a	·373	91	4·883
23	35·495	60	·706	92	3·585
24	·480	60a	·280	93	15·445
25	4·164	61	1·035	94	109·303
25a	1·298	62	·257	95	1·553
26	3·263	63	·671	96	1·928
27	·513	64	1·467	97	·212
28	·269	65	2·186	98	·887
29	1·385	66	1·717	99	2·618
30	14·330	67	3·902	100	·306
31	15·522	68	·873	101	1·075
32	3·967	69	·316	102	1·000

Digitized by Google

No. of Sheet and Plan and No. on Plan.	Area in Acres.	No. of Sheet and Plan and No. on Plan.	Area in Acres.	No. of Sheet and Plan and No. on Plan.	Area in Acres.
Sheet XXXVI. 11:—		Sheet XXXVI. 11:—		Sheet XXXVI. 15:—	
(*cont*d.) 103	5·739	(*cont*d.) 153	·354	(*cont*d.) 199	4·205
104	2·791	154	1·216	200	3·997
105	·388	155	2·174	201	1·534
106	1·318	156	3·127	202	3·850
107	3·015	157	1·857	203	12·627
108	5·547	158	1·886	204	3·430
109	76·416	159	2·932	205	·535
110	16·281	160	1·767	206	3·430
111	16·701	161	3·747	207	·893
112	·668	162	2·744	208	·833
113	·881	163	4·363	209	1·051
114	1·571	164	12·966	210	·891
115	6·015	165	·848	211	2·340
116	·783	166	·538	212	·201
117	6·651	167	1·004	213	3·525
118	·898	168	1·387	214	70·634
119	·548	169	6·859	215	·372
120	·239	170	2·124	216	1·659
121	1·812	171	·503	217	·576
122	13·146	172	1·897	218	1·190
123	2·964	173	3·688	219	·506
124	2·964	174	7·732	220	·941
125	3·590	175	·689	221	1·522
126	9·710	176	·935	221a	·500
127	8·910	177	1·422	222	·540
128	1·639	178	2·970	223	1·752
129	5·556	179	22·179	223a	·308
130	66·612	180	4·596	224	5·473
131	1·299	181	17·253	224a	·380
132	1·285			225	·485
133	·343	Sheet XXXVI. 14:—		226	2·089
134	·921	182	2·900	226a	·477
135	·120	183	4·870	227	2·804
136	·407			228	1·111
137	46·254	Sheet XXXVI. 15:—		229	·497
138	1·256	184	·617	230	4·173
139	8·462	185	15·792	231	·389
140	1·039	186	28·844	232	3·100
140a	·298	187	28·841	232a	·400
141	1·905	188	5·984	232b	·437
142	40·836	189	·178	233	·582
143	2·328	190	1·490	234	1·328
144	39·807	191	2·575	235	·518
145	19·892	192	3·133	236	6·981
146	1·774	193	2·585	237	·531
147	1·437	194	2·287	238	53·973
148	3·202	195	·972	239	·324
149	1·845	195a	1·254	240	·876
150	1·798	196	3·733	241	2·586
151	·987	197	3·016	242	1·614
152	4·019	198	4·129	243	·496

Digitized by Google

No. of Sheet and Plan and No. on Plan.	Area in Acres.
Sheet XXXVI. 15 :—	
(*contd.*) 244	·941
245	23·398
246	67·271
247	6·258
248	2·757
249	·981
250	·306
251	2·494
252	1·648
253	·717
254	3·183
255	2·118
256	·935
257	2·776
258	·811
259	1·754
260	1·589
261	5·082
262	7·154
263	3·938
264	3·854
265	11·123
266	6·346
267	2·299
268	·633
269	·757
270	1·585
271	·996
272	1·784
273	·571
274	3·833
275	1·423
276	1·985
277	1·335
278	1·798
279	1·544
280	1·184
281	·660
281a	1·160
282	1·823
283	1·080
284	1·129
285	·896
286	·498
287	·540
288	·985
289	1·523
290	1·114
291	1·066
292	·786
293	·130
Sheet XXXVI. 15 :—	
(*contd.*) 294	3·141
295	3·293
296	1·072
297	2·132
298	·553
299	·535
300	·893
301	·311
302	·656
303	5·977
304	3·171
305	·916
306	·697
307	1·848
308	2·024
309	·430
310	·408
311	·755
312	2·159
313	2·027
314	·296
315	3·382
316	1·699
317	4·675
318	1·061
319	2·475
320	3·680
321	2·046
322	·572
323	12·097
324	·501
325	·516
326	1·174
327	2·945
328	1·118
329	6·997
330	·407
331	3·270
332	2·066
333	1·833
334	1·388
335	4·208
336	10·515
337	2·251
338	6·279
339	3·056
340	·321
341	2·969
342	·667
343	·524
344	·577
Sheet XXXVI. 15 :—	
(*contd.*) 345	3·628
346	5·244
347	6·019
348	1·754
349	2·784
350	6·009
351	1·709
352	·592
353	3·180
354	·202
355	4·891
356	·891
357	1·952
357a	1·738
358	1·098
359	1·545
360	2·736
361	·311
362	2·189
363	4·480
364	·209
365	6·744
366	·855
367	·389
368	·286
369	1·350
370	·902
371	2·361
372	4·129
373	16·062
374	2·685
375	1·319
376	1·341
377	3·899
378	3·738
379	5·154
380	3·522
381	29·514
382	4·421
383	1·954
384	·726
Sheet XLII. 2 :—	
385	7·544
386	22·037
387	13·530
388	15·245
Sheet XLII. 3 :—	
389	4·183
390	·743

Digitized by Google

No. of Sheet and Plan and No. on Plan.	Area in Acres.	No. of Sheet and Plan and No. on Plan.	Area in Acres.	No. of Sheet and Plan and No. on Plan.	Area in Acres.
Sheet XLII. 3:—		Sheet XLII. 3:—		Sheet XLII. 3:—	
(*cont*d.) 391	2·550	(*cont*d.) 431	7·607	(*cont*d.) 471	1·662
392	·650	432	·237	472	3·596
393	1·843	433	·106	473	8·959
394	1·369	434	4·413	474	13·251
395	·840	435	18·422	474a	·488
396	3·621	436	14·146	475	152·258
397	2·172	437	11·339		
398	4·595	438	8·321	Sheet XLII. 6:—	
399	53·237	439	18·452	476	76·585
400	24·339	440	6·362	477	56·771
401	3·977	441	·944		
402	·314	442	6·828	Sheet XLII. 7:—	
403	1·133	443	11·359	478	21·792
404	·913	444	7·008	479	14·152
405	1·156	445	25·164	480	·756
406	1·872	446	·219	481	39·573
407	5·820	447	8·003	482	10·796
408	7·346	448	19·266	483	5·128
409	4·408	449	2·984	484	14·029
410	2·201	450	20·081	485	·178
411	·266	451	6·419	486	·431
412	1·365	452	5·518	487	19·531
413	·472	453	10·895	488	5·008
414	15·909	454	49·041	489	10·666
415	·148	455	1·345	490	44·236
416	2·369	456	63·596	491	19·325
417	1·645	457	2·234	492	89·137
418	1·141	458	66·805	492a	4·274
419	25·373	459	·282	493	2·561
420	15·619	460	16·420	494	2·382
421	28·596	461	1·379	495	·550
422	·182	462	·626	496	·594
423	1·570	463	1·474	497	16·853
424	7·459	464	2·486	498	36·989
425	3·068	465	13·406	499	13·151
426	7·403	466	1·963		
427	18·279	467	·338		4012·661
428	17·904	468	7·242		
429	6·333	469	25·945		
430	5·638	470	3·420		

Digitized by Google

RECAPITULATION.

Area in Acres.	
3895·582	Land.
83·906	Roads.
1·868	Towing path.
7·682	Water.
23·623	Railways.
4012·661	Total area of the Parish of Burbage, in the County of Wilts.

Digitized by Google

INDEX TO PLACES

IN THE

PARISH OF BURBAGE.

COUNTY OF WILTS.

Name of Place.	No. of Sheet. 6-inch scale.	No. of Sheet. 25·344 in. scale.
All Saints' Church (Vicarage) -	XXXVI.	15
Burbage - -	"	"
Burbage Wharf -	"	11
Bowden Farm -	"	15
Durley - -	"	7
Durley House -	"	11
East Sands - -	"	15
Eastcourt - -	"	"
Fir Green - -	"	"
Goldenlands Farm -	XLII.	3
Harepath Farm -	XXXVI.	15
Infant School -	"	"
Kinwardstone -	"	"
Kinwardstone Farm	XLII.	3
Manor Farm -	XXXVI.	15
Methodist Chapel (Wesleyan) -	"	"
Post Office - -	"	"
Ram Alley - -	"	10, 11
School (Boys and Girls) - -	"	15
Steep Green -	"	11
Seymour - -	"	15
Southgrove Farm -	XLII.	7
The Warren - -	XXXVI.	8
Vicarage - -	"	15
Warren Lodge -	"	8
Westcourt - -	"	15

Digitized by Google

Digitized by Google

LONDON:
Printed by GEORGE E. EYRE and WILLIAM SPOTTISWOODE,
Printers to the Queen's most Excellent Majesty.
For Her Majesty's Stationery Office.
[7412.—50.—7/80.]

Digitized by Google

Digitized by Google

DEPOTS FOR THE SALE OF ORDNANCE MAPS, &c.

ENGLAND AND WALES.

1, Saint Martin's Place, Charing Cross—LONDON.

SCOTLAND.

Ordnance Survey Office, Post-office Buildings—EDINBURGH.

IRELAND

Ordnance Survey Office, Phœnix Park—DUBLIN.

Digitized by Google

ORDNANCE SURVEY OF ENGLAND.

BOOK OF REFERENCE TO THE PLAN

OF THE

PARISH OF BURCOMBE

(DETACHED, Nos. 1, 2, & 3),

HUNDRED OF CAWDEN AND CADWORTH AND
DITTO (DETACHED, Nos. 2 AND 3),

IN THE

COUNTY OF WILTS,

CONTAINING 38·100 ACRES.

COLONEL A. C. COOKE, C.B., R.E.,
DIRECTOR-GENERAL OF THE ORDNANCE SURVEYS.

LONDON.
PRINTED BY GEORGE E. EYRE AND WILLIAM SPOTTISWOODE,
PRINTERS TO THE QUEEN'S MOST EXCELLENT MAJESTY.
FOR HER MAJESTY'S STATIONERY OFFICE.

1880.

Price One Shilling.

Digitized by Google

Digitized by Google

PARISH OF BURCOMBE

(Detached, Nos. 1, 2, & 3),

IN THE

COUNTY OF WILTS.

HUNDRED OF CAWDEN AND CADWORTH AND Do. (Det. Nos. 2 & 3).

Price One Shilling.

Digitized by Google

Digitized by Google

ı the
inch,
ıre of

each

Book;
: and
:ained
luded

'e in-

1·4.
ıtains
ıer to
ounty

miles,

Scales

.. H
. T
. T

xx

uent

.
. C.F.
T.C.
C.W.
. Def.
T.S.

' the

y of

ision,
dary,

Digitized by Google

ORDNANCE SURVEY OF ENGLAND

PARISH OF BURCOMBE (Det Nos 1, 2 & 3)

WILTSHIRE

INDEX TO THE SHEETS

Digitized by Google

EXPLANATORY REMARKS

The Scale of the Parish Plans is the 1-2500th of the actual length on the ound, and is equal to 25·344 inches to a mile, or 3·157 chains to an inch, hich is very approximately equal to one square inch to one acre, the square of 0018 inch being equal to one acre.

The length of each sheet is 1½ miles, and the breadth 1 mile, the area of each eet is therefore 960 acres.

Each enclosure has a reference number to the area which is given in this Book; the case of towns and large villages encircled by a red band, one number and ea only are given for the portion within the red band, unless they are contained more than one parish, in which case a number is given for the portion included each parish.

The Braces [⌐] on the plans are to indicate that the spaces so braced are inuded under the same reference number.

The Altitudes in feet above the Mean Level of the Sea are written thus —*31·4*.

The Scale of the County Plans is 6 inches to a mile, and each sheet contains 5 sheets of the Parish Plans. There is therefore a double reference number to ch sheet of the Parish Plans, as VI. 9., the first number referring to the County lans, the second number to the Parish Plans.

The dimensions of the sheets on the Six-inch scale being four miles by six miles, e area is twenty-four square miles, equal to 15,360 acres.

The following are the characters employed on the Ordnance Plans on the Scales f 1-2500, and 6 inches to a mile :—

ounty Names	C	Hundreds or Wards	H
arishes, Ancient or Mother.....	P	Civil Parishes or Townships	*T*
xtra Parochial	E	Division of Townships	*T*

Municipal Wards.....W

Antiquities ..... { ROMAN / Druidical or Saxon / Norman or Subsequent

The descriptions of the boundaries are shown by the following initials :—

Centre of Stream	*C.S.*	Centre of Fence	*C.F.*
Centre of Road	*C.R.*	Top of Cop	*T.C.*
Side of Stream or Drain ...	*S.S.* or *S.D.*	Centre of Wall	*C.W.*
Root of Hedge	*R.H.*	Defaced	*Def.*
Face of Wall	*F.W.*	Track of Stream.....	*T.S.*

Undefined..... *Und.*

Where a change occurs in the boundaries, the symbol [o—o] is used to show the part at which the change takes place.

N.B.—The areas are computed to the centre of fence, or other boundary of enclosure, except in the following cases :—

(1.) When the fence or other boundary is also the boundary of a Parish or other Civil Division, which does not follow the centre of the fence, the area is calculated to the Parish or other boundary, and not to the centre.

(2.) The fences, &c., bounding either side of a railway are included wholly within its area.

Digitized by Google

N.B.—To convert Decimal Fractions of an Acre into Roods and Perches, multiply the decimal first by 4 and then by 40, preserving the same number of decimals in the product.

Examples—

			Acres.				Acres.
			633·357				527·013
			4				4
			1·428				·052
			40				40
A.	R.	P.		A.	R.	P.	
633	1	17	17·120	527	0	2	2·080

TABLE

FOR CONVERTING DECIMAL PARTS OF AN ACRE INTO ROODS AND PERCHES.

Perch.	0 Rood.	1 Rood.	2 Roods.	3 Roods.	Perch.	0 Rood.	1 Rood.	2 Roods.	3 Roods.
0	·000	·250	·500	·750	21	·131	·381	·631	·881
1	·006	·256	·506	·756	22	.137	·387	·637	·887
2	·012	·262	·512	·762	23	·144	·394	·644	·894
3	·019	·269	·519	·769	24	·150	·400	·650	·900
4	·025	·275	·525	·775	25	·156	·406	·656	·906
5	·031	·281	·531	·781	26	·162	·412	·662	·912
6	·037	·287	·537	·787	27	·169	·419	·669	·919
7	·044	·294	·544	·794	28	·175	·425	·675	·925
8	·050	·300	·550	·800	29	·181	·431	·681	·931
9	·056	·306	·556	·806	30	·187	·437	·687	·937
10	·062	·312	·562	·812	31	·194	·444	·694	·944
11	·069	·319	·569	·819	32	·200	·450	·700	·950
12	·075	·325	·575	·825	33	·206	·456	·706	·956
13	·081	·331	·581	.831	34	·212	·462	·712	·962
14	·087	·337	·587	·837	35	·219	·469	·719	·969
15	·094	·344	·594	·844	36	·225	·475	·725	·975
16	·100	·350	·600	·850	37	·231	·481	·731	·981
17	·106	·356	·606	·856	38	·237	·487	·737	·987
18	·112	·362	·612	·862	39	·244	·494	·744	·994
19	.119	·369	·619	·869	40	·250	·500	·750	1·000
20	·125	·375	·625	·875					

Digitized by Google

PARISH OF BURCOMBE
(DETACHED, NOS. 1, 2, and 3),

IN THE

COUNTY OF WILTS—(SOUTHERN DIVISION).

HUNDRED OF CAWDEN AND CADWORTH and Do. (DETACHED, NOS. 2 and 3).

No. of Sheet and Plan and No. on Plan.	Area in Acres.	—

PARISH OF BURCOMBE (DETACHED, No. 1).

HUNDRED OF CAWDEN AND CADWORTH (DETACHED, No. 3).

Sheet LXVI. 5:—		
1	19·382	
2	1·137	
	20·519	

RECAPITULATION.

20·519	Land.
20·519	Area of Parish of Burcombe (Detached, No. 1).

PARISH OF BURCOMBE (DETACHED, No. 2).

HUNDRED OF CAWDEN AND CADWORTH (DETACHED, No. 2).

Sheet LXVI. 5:—	
1	·260
2	·422
3	1·485
4	1·386
	3·553

Digitized by Google

No. of Sheet and Plan and No. on Plan.	Area in Acres.	—

RECAPITULATION.

1·808	Land.
·260	Roads.
1·485	Railway.
3·553	Area of Parish of Burcombe (Detached, No. 2).

PARISH OF BURCOMBE (DETACHED, No. 3).

HUNDRED OF CAWDEN AND CADWORTH.

Sheet LXVI. 9 :—	
1	·237
2	1·687
3	·370
4	·904
5	·637
6	4·502
7	·737
8	1·518
9	1·258
10	·104
11	·293
12	1·781
	14·028

RECAPITULATION.

12·657	Land.
·634	Roads.
·737	Water.
14·028	Area of Parish of Burcombe (Detached, No. 3).

Digitized by Google

GENERAL RECAPITULATION.

Area in Acres.	
34·984	Land.
·894	Roads.
·737	Water.
1·485	Railway.
38·100	Area of the Parish of Burcombe (Detached, Nos. 1, 2, and 3), in the County of Wilts,

*** These detached parts of Burcombe Parish are wholly within the Parliamentary Borough of Wilton.

Digitized by Google

INDEX TO PLACES

IN THE

PARISH OF BURCOMBE (DETACHED No. 3).

COUNTY OF WILTS.

Name of Place.	No. of Sheet.		Name of Place.	No. of Sheet.	
	6-inch scale.	25·344 in. scale.		6-inch scale.	25·344 in. scale.
Ditchampton House	LXVI.	9	St. John's Almshouses	LXVI.	9

LONDON:
Printed by GEORGE E. EYRE and WILLIAM SPOTTISWOODE,
Printers to the Queen's most Excellent Majesty.
For Her Majesty's Stationery Office.
[7412.—50.—6/80.]

Digitized by Google

Digitized by Google

DEPÔTS FOR THE SALE OF ORDNANCE MAPS, &c.

ENGLAND AND WALES.

1, Saint Martin's Place, Charing Cross—LONDON.

SCOTLAND.

Ordnance Survey Office, Post-office Buildings—EDINBURGH.

IRELAND.

Ordnance Survey Office, Phœnix Park—DUBLIN.

Digitized by Google

ORDNANCE SURVEY OF ENGLAND.

BOOK OF REFERENCE TO THE PLAN

OF THE

PARISH OF BUTTERMERE,

HUNDREDS OF ELSTUB AND EVERLEY (DET., No. 2) AND KINWARDSTONE (DET.)

IN THE

COUNTY OF WILTS,

CONTAINING 1501·980 ACRES.

COLONEL A. C. COOKE, C.B., R.E.,

DIRECTOR-GENERAL OF THE ORDNANCE SURVEYS.

LONDON:

PRINTED BY GEORGE E. EYRE AND WILLIAM SPOTTISWOODE,

PRINTERS TO THE QUEEN'S MOST EXCELLENT MAJESTY.

FOR HER MAJESTY'S STATIONERY OFFICE.

1880.

Price One Shilling.

Digitized by Google

Digitized by Google

PARISH OF BUTTERMERE,

IN THE

COUNTY OF WILTS.

HUNDREDS OF ELSTUB AND EVERLEY (DET., No. 2) AND KINWARDSTONE (DET.)

Price One Shilling.

Digitized by Google

Digitized by Google

Digitized by Google

ORDNANCE SURVEY OF ENGLAND

PARISH OF BUTTERMERE

WILTSHIRE

Digitized by Google

EXPLANATORY REMARKS.

The Scale of the Parish Plans is the 1-2500th of the actual length on the ground, and is equal to 25·344 inches to a mile, or 3·157 chains to an inch, which is very approximately equal to one square inch to one acre, the square of 1·0018 inch being equal to one acre.

The length of each sheet is 1½ miles, and the breadth 1 mile, the area of each sheet is therefore 960 acres.

Each enclosure has a reference number to the area which is given in this Book; in the case of towns and large villages encircled by a red band, one number and area only are given for the portion within the red band, unless they are contained in more than one parish, in which case a number is given for the portion included in each parish.

The Braces [⌒] on the plans are to indicate that the spaces so braced are included under the same reference number.

The Altitudes in feet above the Mean Level of the Sea are written thus —*31·4*.

The Scale of the County Plans is 6 inches to a mile, and each sheet contains 16 sheets of the Parish Plans. There is therefore a double reference number to each sheet of the Parish Plans, as VI. 9., the first number referring to the County Plans, the second number to the Parish Plans.

The dimensions of the sheets on the Six-inch scale being four miles by six miles, the area is twenty-four square miles, equal to 15,360 acres.

The following are the characters employed on the Ordnance Plans on the Scales of 1-2500, and 6 inches to a mile :—

County Names	C	Hundreds or Wards	H
Parishes, Ancient or Mother.....	P	Civil Parishes or Townships	*T*
Extra Parochial	E	Division of Townships	*T*

Municipal Wards.....W

Antiquities ..... { ROMAN / Druidical or Saxon / Norman or Subsequent

The descriptions of the boundaries are shown by the following initials :—

Centre of Stream	*C.S.*	Centre of Fence	*C.F.*
Centre of Road	*C.R.*	Top of Cop	*T.C.*
Side of Stream or Drain ...	*S.S.* or *S.D.*	Centre of Wall	*C.W.*
Root of Hedge	*R.H.*	Defaced	*Def.*
Face of Wall	*F.W.*	Track of Stream.....	*T.S.*

Undefined.....*Und.*

Where a change occurs in the boundaries, the symbol [o—o] is used to show the part at which the change takes place.

N.B.—The areas are computed to the centre of fence, or other boundary of enclosure, except in the following cases :—

(1.) When the fence or other boundary is also the boundary of a Parish or other Civil Division, which does not follow the centre of the fence, the area is calculated to the Parish or other boundary, and not to the centre.

(2.) The fences, &c., bounding either side of a railway are included wholly within its area.

Digitized by Google

N.B.—To convert Decimal Fractions of an Acre into Roods and Perches, multiply the decimal first by 4 and then by 40, preserving the same number of decimals in the product.

Examples—

			Acres.				Acres.
			633·357				527·013
			4				4
			1·428				·052
			40				40
A.	R.	P.	17·120	A.	R.	P.	2·080
633	1	17		527	0	2	

TABLE

FOR CONVERTING DECIMAL PARTS OF AN ACRE INTO ROODS AND PERCHES.

Perch.	0 Rood.	1 Rood.	2 Roods.	3 Roods.	Perch.	0 Rood.	1 Rood.	2 Roods.	3 Roods.
0	·000	·250	·500	·750	21	·131	·381	·631	·881
1	·006	·256	·506	·756	22	·137	·387	·637	·887
2	·012	·262	·512	·762	23	·144	·394	·644	·894
3	·019	·269	·519	·769	24	·150	·400	·650	·900
4	·025	·275	·525	·775	25	·156	·406	·656	·906
5	·031	·281	·531	·781	26	·162	·412	·662	·912
6	·037	·287	·537	·787	27	·169	·419	·669	·919
7	·044	·294	·544	·794	28	·175	·425	·675	·925
8	·050	·300	·550	·800	29	·181	·431	·681	·931
9	·056	·306	·556	·806	30	·187	·437	·687	·937
10	·062	·312	·562	·812	31	·194	·444	·694	·944
11	·069	·319	·569	·819	32	·200	·450	·700	·950
12	·075	·325	·575	·825	33	·206	·456	·706	·956
13	·081	·331	·581	·831	34	·212	·462	·712	·962
14	·087	·337	·587	·837	35	·219	·469	·719	·969
15	·094	·344	·594	·844	36	·225	·475	·725	·975
16	·100	·350	·600	·850	37	·231	·481	·731	·981
17	·106	·356	·606	·856	38	·237	·487	·737	·987
18	·112	·362	·612	·862	39	·244	·494	·744	·994
19	·119	·369	·619	·869	40	·250	·500	·750	1·000
20	·125	·375	·625	·875					

Digitized by Google

PARISH OF BUTTERMERE,

IN THE

COUNTY OF WILTS—(SOUTHERN DIVISION).

HUNDREDS OF ELSTUB AND EVERLEY (DET., No. 2) and KINWARDSTONE (DET.)

HUNDRED OF KINWARDSTONE (DETACHED).

No. of Sheet and Plan and No. on Plan.	Area in Acres.
Sheet XXXVII. 15:—	
1	12·811
2	·284
3	1·155
4	·642
5	10·366
6	·981
7	·398
8	1·330
9	4·213
10	·338
11	·150
12	5·237
13	89·945
14	1·449
15	·767
16	·792
17	3·604
Sheet XXXVII. 16:—	
18	25·684
19	46·779
20	80·165
21	15·739
22	·708
23	·329
24	10·694
25	37·890
26	55·723
26a	12·310
27	1·314
Sheet XXXVII. 16:— (contd.)	
28	·406
29	20·741
30	30·361
31	33·942
32	20·276
33	32·385
Sheet XLIII. 3:—	
34	1·801
35	·842
36	·850
37	2·154
38	1·256
39	42·318
40	2·558
41	29·040
42	15·713
43	1·190
44	14·301
45	·208
46	29·701
47	·341
47a	·058
48	20·974
48a	1·542
49	·611
50	31·149
51	·566
52	2·192
53	12·926
Sheet XLIII. 3:— (contd.)	
54	5·071
55	19·250
56	53·449
Sheet XLIII. 4:—	
57	3·918
58	·187
59	14·221
60	·171
61	10·708
62	20·660
63	32·252
64	4·619
65	1·622
66	13·590
67	33·713
68	·472
69	65·787
70	125·707
71	21·090
72	13·183
73	11·495
74	·451
75	2·236
76	3·157
77	38·714
78	·844
	1268·766

Digitized by Google

No. of Sheet and Plan and No. on Plan.	Area in Acres.	No. of Sheet and Plan and No. on Plan.	Area in Acres.	No. of Sheet and Plan and No. on Plan.	Area in Acres.

RECAPITULATION.

1258·071	Land.
10·358	Roads.
·337	Water.
1268·766	Area of the part of the Parish of Buttermere in the Hundred of Kinwardstone (Detached).

HUNDRED OF ELSTUB AND EVERLEY (Detached, No. 2).

Sheet XLIII. 3:—		Sheet XLIII. 3:— (*cont^d.*)		Sheet XLIII. 7:— (*cont^d.*)	
1	6·788	12	7·852	21	·546
2	1·074	13	1·620	22	·444
3	20·503	14	·378	23	1·853
4	4·658	15	26·788	24	17·644
5	·464	16	23·726	25	12·724
6	4·844			26	1·394
7	·983	Sheet XLIII. 7:—		27	2·340
8	1·017	17	65·357	28	18·104
9	6·369	18	1·228		
10	·295	19	3·450		233·214
11	·241	20	·530		

RECAPITULATION.

228·292	Land.
4·922	Roads.
233·214	Area of the part of the Parish of Buttermere in the Hundred of Elstub and Everley (Detached, No. 2).

GENERAL RECAPITULATION.

1486·363	Land.
15·280	Roads.
·337	Water.
1501·980	Total area of the Parish of Buttermere, in the County of Wilts.

Digitized by Google

INDEX TO PLACES

IN THE

PARISH OF BUTTERMERE.

COUNTY OF WILTS.

Name of Place.	No. of Sheet.		Name of Place.	No. of Sheet.	
	6-inch scale.	25·344 in. scale.		6-inch scale.	25·344 in. scale.
Buttermere -	XXXVII.	15	Moordown Farm -	XLIII.	3
Buttermere Wood -	XLIII.	4			
Bishop's Barn -	"	3	Pightle's Copse -	"	4
Bushel's Copse -	"	4			
			Smith's Row - -	"	7
Henley - -	"	7	St. James's Church	XXXVII.	16
Lower Barn - -	"	4	Town Farm -	"	15
Manor Farm -	XXXVII.	15	White Farm -	XLIII.	3

Digitized by Google

LONDON:
Printed by George E. Eyre and William Spottiswoode,
Printers to the Queen's most Excellent Majesty.
For Her Majesty's Stationery Office.
[1061.—50.—6/80.]

Digitized by Google

Digitized by Google

DEPÔTS FOR THE SALE OF ORDNANCE MAPS, &c.

ENGLAND AND WALES.

1, Saint Martin's Place, Charing Cross—LONDON.

SCOTLAND.

Ordnance Survey Office, Post-office Buildings—EDINBURGH.

IRELAND.

Ordnance Survey Office, Phœnix Park—DUBLIN.

Digitized by Google

ORDNANCE SURVEY OF ENGLAND.

BOOK OF REFERENCE TO THE PLAN

OF THE

PARISH OF CASTLE EATON

(HUNDRED OF HIGHWORTH CRICKLADE AND STAPLE),

IN THE

COUNTY OF WILTS,

CONTAINING 1978·646 ACRES.

MAJOR-GENERAL JOHN CAMERON, C.B., R.E., F.R.S.,
DIRECTOR-GENERAL OF THE ORDNANCE SURVEY.

LONDON:
PRINTED BY GEORGE E. EYRE AND WILLIAM SPOTTISWOODE,
PRINTERS TO THE QUEEN'S MOST EXCELLENT MAJESTY.
FOR HER MAJESTY'S STATIONERY OFFICE.

1876.

Price One Shilling.

Digitized by Google

Digitized by Google

ORDNANCE SURVEY OF ENGLAND.

BOOK OF REFERENCE TO THE PLAN

OF THE

PARISH OF CASTLE EATON

(HUNDRED OF HIGHWORTH CRICKLADE AND STAPLE),

IN THE

COUNTY OF WILTS,

CONTAINING 1978·646 ACRES.

MAJOR-GENERAL JOHN CAMERON, C.B., R.E., F.R.S.,
DIRECTOR-GENERAL OF THE ORDNANCE SURVEY.

LONDON:
PRINTED BY GEORGE E. EYRE AND WILLIAM SPOTTISWOODE,
PRINTERS TO THE QUEEN'S MOST EXCELLENT MAJESTY.
FOR HER MAJESTY'S STATIONERY OFFICE.

1876.

Price One Shilling.

Digitized by Google

[7412.—50.—9/76.]

Digitized by Google

Digitized by Google

Digitized by Google

EXPLANATORY REMARKS.

The scale of the Parish Plans is the 1-2500th of the actual length on the ground, and is equal to 25·344 inches to a mile, or 3·157 chains to an inch, which is very approximately equal to one square inch to one acre, the square of 1·0018 inch being equal to one acre.

The length of each sheet is 1½ miles, and the width 1 mile, the area of each sheet is therefore 960 acres.

Each enclosure has a reference number to the area which is given in this Book.

The Braces (ʃ) on the plans are to indicate that the spaces so braced are included under the same reference number.

The Altitudes in feet above the Mean Level of the Sea are written thus—31·4.

The Scale of the Plans of the County is 6 inches to a mile, and each sheet contains the same area as 16 sheets of the Parish Plans. There is therefore a double reference number to each sheet, as VI. 9., the Roman Numerals referring to the County Plans, the Arabic Figures to the Parish Plans.

The dimensions of the sheets on the Six-inch scale being four miles by six miles the area is twenty-four square miles, equal to 15,360 acres.

The following are the characters employed on the Ordnance Plans on the Scales of 1-2500, and 6 inches to a mile :—

County Names	C	Hundreds or Wards	W
Parishes	P	Townships	T
Extra Parochial	E	Division of Townships	T

Antiquities ..... ROMAN / Druidical or Saxon / Norman or Subsequent

The descriptions of the boundaries are shown by the following initials :—

Centre of Stream	*C.S.*	Centre of Fence	*C.F.*
Centre of Road	*C.R.*	Top of Cop	*T.C.*
Side of Stream or Drain	*S.S.* or *S.D.*	Centre of Wall	*C.W.*
Root of Hedge	*R.H.*	Defaced	*Def.*
Face of Wall	*F.W.*	Track of Stream	*T.S.*

Undefined ..... *Und.*

Where a change occurs in the boundaries, the symbol [o—o] is used to show the part at which the change takes place.

Digitized by Google

N.B.—To convert Decimal Fractions of an Acre into Roods and Perches, multiply the decimal first by 4 and then by 40, preserving the same number of decimals in the product.

Examples—

	Acres.		Acres.
	633·357		527·013
	4		4
	1·428		·052
	40		40
A. R. P.	17·120	A. R. P.	2·080
633 1 17		527 0 2	

TABLE

FOR CONVERTING DECIMAL PARTS OF AN ACRE INTO ROODS AND PERCHES.

Perch.	0 Rood.	1 Rood.	2 Roods.	3 Roods.	Perch.	0 Rood.	1 Rood.	2 Roods.	3 Roods.
0	·000	·250	·500	·750	21	·131	·381	·631	·881
1	·006	·256	·506	·756	22	.137	·387	·637	·887
2	·012	·262	·512	·762	23	·144	·394	·644	·894
3	·019	·269	·519	·769	24	·150	·400	·650	·900
4	·025	·275	·525	·775	25	·156	·406	·656	·906
5	·031	·281	·531	·781	26	·162	·412	·662	·912
6	·037	·287	·537	·787	27	·169	·419	·669	·919
7	·044	·294	·544	·794	28	·175	·425	·675	·925
8	·050	·300	·550	·800	29	·181	·431	·681	·931
9	·056	·306	·556	·806	30	·187	·437	·687	·937
10	·062	·312	·562	·812	31	·194	·444	·694	·944
11	·069	·319	·569	·819	32	·200	·450	·700	·950
12	·075	·325	·575	·825	33	·209	·456	·706	·956
13	·081	·331	·581	.831	34	·212	·462	·712	·962
14	·087	·337	·587	·837	35	·216	·469	·719	·969
15	·094	·344	·594	·844	36	·225	·475	·725	·975
16	·100	·350	·600	·850	37	·231	·481	·731	·981
17	·106	·356	·606	·856	38	·237	·487	·737	·987
18	·112	·362	·612	·862	39	·244	·494	·744	·994
19	.119	·369	·619	·869	40	·250	·500	·750	1·000
20	·125	·375	·625	·875					

Digitized by Google

PARISH OF CASTLE EATON,

IN THE

COUNTY OF WILTS—(Northern Division).

HUNDRED OF HIGHWORTH CRICKLADE AND STAPLE.

No. on Plan.	Area in Acres.	Remarks.	No. on Plan.	Area in Acres.	Remarks.
1	·796	Road.	37a	·844	Road.
2	11·223	Pasture.	38	1·685	Houses, gardens, and yards.
3	10·115	River.			
4	81·345	Pasture.	39	5·004	Houses, gardens, and yards.
5	23·338	Pasture.			
6	15·012	Arable.	40	1·079	Orchard, &c.
7	·188	Osiers.	41	6·703	Pasture.
8	·069	Osiers.	42	8·649	Garden.
9	·452	Pasture.	43	5·161	Road.
10	·610	Church and grave-yard.	44	47·368	Arable.
			45	9·154	Arable.
11	2·115	Pasture.	46	5·642	Arable.
12	2·316	Pasture.	47	16·776	Arable.
13	11·554	Pasture.	48	·324	Road.
14	1·740	Road.	49	9·149	Arable.
15	2·880	Pasture, &c.	50	3·316	Pasture.
16	27·072	Arable.	51	·470	Houses and yards.
17	16·854	Arable.	52	·632	Houses, garden, and yards.
18	18·227	Arable.			
19	19·577	Arable.	53	3·714	Pasture.
20	8·905	Arable.	54	11·467	Pasture.
21	16·353	Arable.	55	7·918	Pasture.
22	10·478	Pasture.	56	5·508	Pasture.
23	2·498	Pasture.	57	4·421	Pasture, &c.
24	16·601	Pasture, &c.	58	43·992	Pasture.
25	·244	Pond.	59	2·426	Road.
26	·385	Pond.	60	7·759	Houses, yards, gardens, orchards, &c.
27	7·430	Pasture.			
28	1·674	Houses, gardens, &c.	61	·334	Houses and gardens.
29	12·323	Pasture, &c.	62	1·090	Pasture, &c.
30	1·415	Houses, yards, and orchard.	63	4·951	Pasture, &c.
			64	5·232	Pasture.
31	·923	Pasture.	65	11·108	Arable.
32	·849	House and yard.	66	31·316	Arable, &c.
33	33·209	Arable.	67	10·593	Pasture, &c.
34	25·215	Arable.	68	5·096	Pasture.
35	1·565	Pasture.	69	5·715	Arable.
36	·886	Pasture.	70	12·739	Arable.
37	·608	Houses, gardens, &c.	71	23·441	Arable.

Digitized by Google

No. on Plan.	Area in Acres.	Remarks.	No. on Plan.	Area in Acres.	Remarks.
72	7·147	Arable.	124	23·648	Arable, &c.
73	16·519	Arable, &c.	125	12·524	Arable, &c.
74	17·321	Arable.	126	10·169	Arable.
75	1·934	Road.	127	17·107	Pasture, &c.
76	·164	Wood.	128	29·206	Arable.
77	10·928	Pasture.	129	18·949	Arable.
78	4·403	Pasture, &c.	130	27·262	Arable.
79	1·513	Pasture, &c.	131	15·343	Pasture, &c.
80	17·590	Pasture.	132	9·352	Road.
81	3·988	Pasture.	133	21·827	Arable.
82	3·470	Pasture.	134	17·048	Arable.
83	10·671	Pasture.	135	12·972	Pasture.
84	7·188	Pasture.	136	2·738	Houses, yards, &c.
85	11·028	Pasture.	137	4·161	Stream.
86	26·364	Arable.	138	1·119	Wood.
87	7·802	Road.	139	27·572	Pasture.
88	22·205	Pasture, &c.	140	1·100	Houses and yards.
89	10·370	Arable, &c.	141	·342	House and garden.
90	7·462	Pasture, &c.	142	8·800	Pasture.
91	16·352	Arable.	143	10·163	Pasture, &c.
92	·970	Arable.	144	3·138	Houses, yards, garden, and orchard.
93	4·646	Pasture, &c.			
94	1·332	Pasture, &c.	145	1·054	Pasture.
95	15·183	Arable, &c.	146	2·102	Pasture.
96	1·115	Pasture.	147	9·025	Houses, garden, ornamental ground, &c.
97	3·401	Arable.			
98	15·612	Pasture, &c.			
99	12·227	Pasture.	148	21·853	Pasture, &c.
100	11·135	Pasture.	149	29·451	Arable.
101	27·522	Arable, &c.	150	15·475	Arable, &c.
102	15·493	Arable.	151	17·095	Arable.
103	8·037	Pasture.	152	4·597	Pasture, &c.
104	5·477	Pasture.	153	16·926	Pasture.
105	9·166	Arable.	154	14·892	Arable, &c.
106	14·592	Arable.	155	13·822	Arable.
107	7·599	Arable.	156	3·169	Pasture, &c.
108	16·411	Arable.	157	13·441	Arable.
109	16·344	Arable.	157a	·628	Road.
110	·664	Houses and garden.	158	·173	Wood.
111	12·892	Pasture.	159	28·047	Arable.
112	25·568	Pasture, &c.	160	12·789	Arable.
113	11·897	Arable.	161	2·816	Pasture, &c.
114	2·020	Pasture.	162	12·545	Arable, &c.
115	1·363	Garden.	163	15·879	Pasture, &c.
116	1·157	Road.	164	10·437	Pasture.
117	21·033	Arable.	165	19·708	Pasture, &c.
118	3·182	Pasture, &c.	166	18·652	Arable.
119	9·694	Arable, &c.	167	37·973	Arable, &c.
120	10·520	Pasture, &c.	168	·304	Wood.
121	·514	Houses and garden.	169	14·235	Pasture, &c.
122	·456	Houses and yards.	170	13·897	Arable, &c.
123	13·244	Arable.	171	·854	Houses and yards.

Digitized by Google

No. on Plan.	Area in Acres.	Remarks.	No. on Plan.	Area in Acres.	Remarks.
172	14·280	Arable.	179	18·025	Arable, &c.
173	12·058	Arable, &c.	180	5·623	Arable, &c.
174	10·388	Pasture, &c.	181	11·338	Pasture, &c.
175	9·868	Pasture.			
176	·470	Houses and yards.		1978·646	
177	29·578	Pasture, &c.			
178	28·434	Arable, &c.			

RECAPITULATION.

1931·577	Land.
32·164	Roads.
14·905	Water.
1978·646	Total area of the Parish of Castle Eaton, in the County of Wilts.

*** The whole of the Parish of Castle Eaton is within the Parliamentary Borough of Cricklade.

Digitized by Google

INDEX TO PLACES

IN THE

PARISH OF CASTLE EATON.

COUNTY OF WILTS.

Name of Place.	No. of Sheet.		Name of Place.	No. of Sheet.	
	6-inch scale.	25·344 in. scale.		6-inch scale.	25·344 in. scale.
Blackford Farm -	V.	12	Lushhill Farm -	V.	16
Botany Bay -	"	16			
Castle Eaton -	"	12	Manor School (Endowed) - -	"	12
			Manor Farm -	"	"
Droveway Farm -	"	16			
			Rectory - -	"	"
Frogpit Barn -	"	12			
Frogpit Cottages -	"	"	St. Mary's Church (Rectory) -	"	8
Lower Lushhill -	"	"			
Lushhill House -	"	16	The Butts - -	"	"

LONDON:
Printed by George E. Eyre and William Spottiswoode,
Printers to the Queen's most Excellent Majesty.
For Her Majesty's Stationery Office.

Digitized by Google

Digitized by Google

DEPÔTS FOR THE SALE OF ORDNANCE MAPS, &c.

ENGLAND AND WALES.

1, Saint Martin's Place, Charing Cross—LONDON.

SCOTLAND.

Ordnance Survey Office, Post-office Buildings—EDINBURGH.

IRELAND.

Ordnance Survey Office, Phœnix Park—DUBLIN.

Digitized by Google

ORDNANCE SURVEY OF ENGLAND.

BOOK OF REFERENCE TO THE PLAN

OF THE

PARISH OF CHOLDERTON

(HUNDRED OF AMESBURY),

IN THE

COUNTY OF WILTS,

CONTAINING 1694·518 ACRES.

COLONEL A. C. COOKE, C.B., R.E.,

DIRECTOR-GENERAL OF THE ORDNANCE SURVEYS.

LONDON:
PRINTED BY GEORGE E. EYRE AND WILLIAM SPOTTISWOODE,
PRINTERS TO THE QUEEN'S MOST EXCELLENT MAJESTY.
FOR HER MAJESTY'S STATIONERY OFFICE.

1880.

Price One Shilling.

Digitized by Google

Digitized by Google

PARISH OF CHOLDERTON,

IN THE

COUNTY OF WILTS.

HUNDRED OF AMESBURY.

Price One Shilling.

Digitized by Google

Digitized by Google

way are included wholly

Digitized by Google

ORDNANCE SURVEY OF ENGLAND

PARISH OF CHOLDERTON

WILTSHIRE

Digitized by Google

EXPLANATORY REMARKS

The Scale of the Parish Plans is the 1-2500th of the actual length on the ground, and is equal to 25·344 inches to a mile, or 3·157 chains to an inch, which is very approximately equal to one square inch to one acre, the square of 1·0018 inch being equal to one acre.

The length of each sheet is 1½ miles, and the breadth 1 mile, the area of each sheet is therefore 960 acres.

Each enclosure has a reference number to the area which is given in this Book; in the case of towns and large villages encircled by a red band, one number and area only are given for the portion within the red band, unless they are contained in more than one parish, in which case a number is given for the portion included in each parish.

The Braces [⌒] on the plans are to indicate that the spaces so braced are included under the same reference number.

The Altitudes in feet above the Mean Level of the Sea are written thus —*31·4*.

The Scale of the County Plans is 6 inches to a mile, and each sheet contains 16 sheets of the Parish Plans. There is therefore a double reference number to each sheet of the Parish Plans, as VI. 9., the first number referring to the County Plans, the second number to the Parish Plans.

The dimensions of the sheets on the Six-inch scale being four miles by six miles, the area is twenty-four square miles, equal to 15,360 acres.

The following are the characters employed on the Ordnance Plans on the Scales of 1-2500, and 6 inches to a mile :—

County Names	C	Hundreds or Wards	H
Parishes, Ancient or Mother.....	P	Civil Parishes or Townships	*T*
Extra Parochial	E	Division of Townships	*T*

Municipal Wards.....W

Antiquities ..... { ROMAN / Druidical or Saxon / Norman or Subsequent

The descriptions of the boundaries are shown by the following initials :—

Centre of Stream	*C.S.*	Centre of Fence	*C.F.*
Centre of Road	*C.R.*	Top of Cop	*T.C.*
Side of Stream or Drain ...	*S.S.* or *S.D.*	Centre of Wall	*C.W.*
Root of Hedge	*R.H.*	Defaced	*Def.*
Face of Wall	*F.W.*	Track of Stream.....	*T.S.*

Undefined.....*Und.*

Where a change occurs in the boundaries, the symbol [o—o] is used to show the part at which the change takes place.

N.B.—The areas are computed to the centre of fence, or other boundary of enclosure, except in the following cases :—

(1.) When the fence or other boundary is also the boundary of a Parish or other Civil Division, which does not follow the centre of the fence, the area is calculated to the Parish or other boundary, and not to the centre.

(2.) The fences, &c., bounding either side of a railway are included wholly within its area.

Digitized by Google

N.B.—To convert Decimal Fractions of an Acre into Roods and Perches, multiply the decimal first by 4 and then by 40, preserving the same number of decimals in the product.

Examples—

			Acres.				Acres.
			633·357				527·013
			4				4
			1·428				·052
			40				40
A.	R.	P.	17·120	A.	R.	P.	2·080
633	1	17		527	0	2	

TABLE

FOR CONVERTING DECIMAL PARTS OF AN ACRE INTO ROODS AND PERCHES.

Perch.	0 Rood.	1 Rood.	2 Roods.	3 Roods.	Perch.	0 Rood.	1 Rood.	2 Roods.	3 Roods.
0	·000	·250	·500	·750	21	·131	·381	·631	·881
1	·006	·256	·506	·756	22	.137	·387	·637	·887
2	·012	·262	·512	·762	23	·144	·394	·644	·894
3	·019	·269	·519	·769	24	·150	·400	·650	·900
4	·025	·275	·525	·775	25	·156	·406	·656	·906
5	·031	·281	·531	·781	26	·162	·412	·662	·912
6	·037	·287	·537	·787	27	·169	·419	·669	·919
7	·044	·294	·544	·794	28	·175	·425	·675	·925
8	·050	·300	·550	·800	29	·181	·431	·681	·931
9	·056	·306	·556	·806	30	·187	·437	·687	·937
10	·062	·312	·562	·812	31	·194	·444	·694	·944
11	·069	·319	·569	·819	32	·200	·450	·700	·950
12	·075	·325	·575	·825	33	·206	·456	·706	·956
13	·081	·331	·581	.831	34	·212	·462	·712	·962
14	·087	·337	·587	·837	35	·219	·469	·719	·969
15	·094	·344	·594	·844	36	·225	·475	·725	·975
16	·100	·350	·600	·850	37	·231	·481	·731	·981
17	·106	·356	·606	·856	38	·237	·487	·737	·987
18	·112	·362	·612	·862	39	·244	·494	·744	·994
19	.119	·369	·619	·869	40	·250	·500	·750	1·000
20	·125	·375	·625	·875					

Digitized by Google

PARISH OF CHOLDERTON,

IN THE

COUNTY OF WILTS—(SOUTHERN DIVISION).

HUNDRED OF AMESBURY.

No. of Sheet and Plan and No. on Plan.	Area in Acres.
Sheet LV. 10:—	
1	3·287
2	4·909
3	1·177
4	201·234
5	·818
6	149·506
7	24·703
8	29·819
9	1·575
10	·635
11	4·415
12	5·379
13	165·186
13a	34·208
14	7·400
14a	·420
15	·634
16	·713
17	·399
Sheet LV. 11:—	
18	·242
19	129·773
20	1·397
21	·952
Sheet LV. 14:—	
22	5·549
23	1·792
24	43·920
25	·750
26	·680
27	1·648
28	·621
29	·474
30	80·544
31	5·017
32	153·462
33	·450
Sheet LV. 14:— (*cont^d.*)	
34	59·251
35	9·097
36	2·225
37	·466
38	34·621
39	77·365
40	3·304
41	96·040
42	4·909
43	2·234
44	·436
45	10·098
46	4·168
47	·187
48	1·849
49	20·393
50	1·205
Sheet LV. 15:—	
51	·699
52	·943
53	·352
54	·782
55	4·852
56	3·373
57	10·294
58	10·019
59	5·575
60	1·230
61	4·519
62	1·483
63	1·142
64	1·094
65	·937
66	25·310
67	2·481
68	1·832
69	·598
70	4·692
Sheet LV. 15:— (*cont^d.*)	
71	·783
72	·582
73	·743
74	1·016
75	10·055
76	20·198
77	4·842
78	1·546
79	·801
80	1·239
81	·184
82	1·564
83	9·026
84	8·807
85	·433
86	1·995
87	·120
88	·960
89	24·856
90	9·766
91	10·532
92	4·271
93	1·439
94	25·344
95	·314
96	79·359
	1694·518

Digitized by Google

RECAPITULATION.

Area in Acres.	
1663·303	Land.
31·215	Roads.
1694·518	Total area of the Parish of Cholderton, in the County of Wilts.

Digitized by Google

INDEX TO PLACES

IN THE

PARISH OF CHOLDERTON.

COUNTY OF WILTS.

Name of Place.	No. of Sheet.		Name of Place.	No. of Sheet.	
	6-inch scale.	25·344 in. scale.		6-inch scale.	25·344 in. scale.
Cholderton - -	LV.	15	St. Nicholas's Church (Rectory)	LV.	15
Cholderton House -	"	"	School (Boys and Girls) - -	"	"
Manor Farm -	"	"	Salisbury Plain -	"	10, 11, 14, 15
Post Office - -	"	"	Upper Farm -	"	15
Rectory - -	"	"			
River Bourne -	"	"			

Digitized by Google

LONDON:
Printed by George E. Eyre and William Spottiswoode,
Printers to the Queen's most Excellent Majesty.
For Her Majesty's Stationery Office.
[1061.—50.—2/80.]

Digitized by Google

Digitized by Google

Digitized by Google

PARISH OF CHUTE,

IN THE

COUNTY OF WILTS.

HUNDRED OF KINWARDSTONE.

Price One Shilling.

Digitized by Google

Digitized by Google

Digitized by Google

ORDNANCE SURVEY OF ENGLAND

PARISH OF CHUTE

WILTSHIRE

INDEX TO THE SHEETS

Digitized by Google

EXPLANATORY REMARKS

The Scale of the Parish Plans is the 1-2500th of the actual length on the ground, and is equal to 25·344 inches to a mile, or 3·157 chains to an inch, which is very approximately equal to one square inch to one acre, the square of 1·0018 inch being equal to one acre.

The length of each sheet is 1½ miles, and the breadth 1 mile, the area of each sheet is therefore 960 acres.

Each enclosure has a reference number to the area which is given in this Book; in the case of towns and large villages encircled by a red band, one number and area only are given for the portion within the red band, unless they are contained in more than one parish, in which case a number is given for the portion included in each parish.

The Braces [⌒] on the plans are to indicate that the spaces so braced are included under the same reference number.

The Altitudes in feet above the Mean Level of the Sea are written thus —*31·4*.

The Scale of the County Plans is 6 inches to a mile, and each sheet contains 16 sheets of the Parish Plans. There is therefore a double reference number to each sheet of the Parish Plans, as VI. 9., the first number referring to the County Plans, the second number to the Parish Plans.

The dimensions of the sheets on the Six-inch scale being four miles by six miles, the area is twenty-four square miles, equal to 15,360 acres.

The following are the characters employed on the Ordnance Plans on the Scales of 1-2500, and 6 inches to a mile :—

County Names	C	Hundreds or Wards	H
Parishes, Ancient or Mother.....	P	Civil Parishes or Townships	T
Extra Parochial	E	Division of Townships	T

Municipal Wards.....W

Antiquities ..... { ROMAN / Druidical or Saxon / Norman or Subsequent

The descriptions of the boundaries are shown by the following initials :—

Centre of Stream	*C.S.*	Centre of Fence	*C.F.*
Centre of Road	*C.R.*	Top of Cop	*T.C.*
Side of Stream or Drain ...	*S.S.* or *S.D.*	Centre of Wall	*C.W.*
Root of Hedge	*R.H.*	Defaced	*Def.*
Face of Wall	*F.W.*	Track of Stream.....	*T.S.*

Undefined.....*Und.*

Where a change occurs in the boundaries, the symbol [o—o] is used to show the part at which the change takes place.

N.B.—The areas are computed to the centre of fence, or other boundary of enclosure, except in the following cases :—

(1.) When the fence or other boundary is also the boundary of a Parish or other Civil Division, which does not follow the centre of the fence, the area is calculated to the Parish or other boundary, and not to the centre.

(2.) The fences, &c., bounding either side of a railway are included wholly within its area.

Digitized by Google

N.B.—To convert Decimal Fractions of an Acre into Roods and Perches, multiply the decimal first by 4 and then by 40, preserving the same number of decimals in the product.

Examples—

			Acres.				Acres.
			633·357				527·013
			4				4
			1·428				·052
			40				40
A.	R.	P.		A.	R.	P.	
633	1	17	17·120	527	0	2	2·080

TABLE

FOR CONVERTING DECIMAL PARTS OF AN ACRE INTO ROODS AND PERCHES.

Perch.	0 Rood.	1 Rood.	2 Roods.	3 Roods.	Perch.	0 Rood.	1 Rood.	2 Roods.	3 Roods.
0	·000	·250	·500	·750	21	·131	·381	·631	·881
1	·006	·256	·506	·756	22	.137	·387	·637	·887
2	·012	·262	·512	·762	23	·144	·394	·644	·894
3	·019	·269	·519	·769	24	·150	·400	·650	·900
4	·025	·275	·525	·775	25	·156	·406	·656	·906
5	·031	·281	·531	·781	26	·162	·412	·662	·912
6	·037	·287	·537	·787	27	·169	·419	·669	·919
7	·044	·294	·544	·794	28	·175	·425	·675	·925
8	·050	·300	·550	·800	29	·181	·431	·681	·931
9	·056	·306	·556	·806	30	·187	·437	·687	·937
10	·062	·312	·562	·812	31	·194	·444	·694	·944
11	·069	·319	·569	·819	32	·200	·450	·700	·950
12	·075	·325	·575	·825	33	·206	·456	·706	·956
13	·081	·331	·581	.831	34	·212	·462	·712	·962
14	·087	·337	·587	·837	35	·219	·469	·719	·969
15	·094	·344	·594	·844	36	·225	·475	·725	·975
16	·100	·350	·600	·850	37	·231	·481	·731	·981
17	·106	·356	·606	·856	38	·237	·487	·737	·987
18	·112	·362	·612	·862	39	·244	·494	·744	·994
19	.119	·369	·619	·869	40	·250	·500	·750	1·000
20	·125	·375	·625	·875					

Digitized by Google

PARISH OF CHUTE,

IN THE

COUNTY OF WILTS—(Southern Division).

HUNDRED OF KINWARDSTONE.

No. of Sheet and Plan and No. on Plan.	Area in Acres.
Sheet XLIII. 9:—	
1	1·802
2	·231
Sheet XLIII. 11:—	
3	·057
4	1·718
Sheet XLIII. 13:—	
5	1·638
6	5·617
7	4·635
8	·189
9	8·707
10	·385
11	4·848
12	·505
13	·519
14	27·642
15	9·950
16	81·944
17	5·107
18	·271
19	·109
20	6·498
21	18·296
22	5·873
23	30·315
23a	·140
24	2·903
25	11·839
26	4·081
27	94·304
28	19·778
29	1·486
30	1·270
31	·981
32	1·141
33	·719
34	3·227
Sheet XLIII. 13:— (*cont^d.*)	
35	3·471
36	3·203
37	81·505
38	16·819
39	63·943
40	41·740
40a	40·521
41	4·870
42	·382
43	·359
44	9·779
45	7·677
46	37·052
47	5·975
Sheet XLIII. 14:—	
48	34·163
49	15·414
50	49·079
51	41·925
51a	24·618
52	·533
53	8·717
54	1·657
55	29·626
56	46·507
56a	·112
57	4·848
58	24·233
59	·468
60	·791
61	·726
62	·342
63	16·793
64	24·495
65	2·589
66	·359
67	·730
68	1·078
Sheet XLIII. 14:— (*cont^d.*)	
69	·785
70	51·944
71	4·548
72	13·194
73	2·692
74	·464
75	25·076
76	13·463
77	17·843
78	20·469
79	·870
80	20·403
81	2·123
82	·665
83	57·077
84	4·973
85	265·486
Sheet XLIII. 15:—	
86	72·914
87	·407
88	20·782
89	62·058
90	1·615
91	23·472
92	6·377
93	6·554
94	8·090
95	3·467
96	·587
97	2·526
98	2·196
99	1·187
100	·236
101	22·799
102	11·346
103	1·925
104	7·845
105	1·132

Digitized by Google

No. of Sheet and Plan and No. on Plan.	Area in Acres.
Sheet XLIII. 15 :—	
(*contd.*) 105a	·836
106	3·540
107	2·195
108	2·187
109	1·822
110	46·964
111	7·297
112	2·806
113	36·085
114	·530
115	1·441
116	4·678
117	26·107
118	15·715
119	1·634
120	83·376
121	1·729
122	·864
123	4·092
124	5·751
Sheet XLIX. 1 :—	
125	2·798
126	7·250
127	·958
128	·603
129	·619
130	1·148
131	1·342
132	·845
133	·514
134	5·296
135	·158
136	1·239
137	·553
138	1·491
139	16·590
140	57·965
141	25·503
142	6·487
143	2·411
144	·148
145	20·504
146	8·488
147	·641
148	·368
149	14·497
150	1·884
151	2·832
152	1·552
153	30·538

No. of Sheet and Plan and No. on Plan.	Area in Acres.
Sheet XLIX. 1 :—	
(*contd.*) 154	3·727
155	102·951
Sheet XLIX. 2 :—	
156	27·791
157	·579
158	6·415
159	3·126
160	2·323
161	1·467
162	·438
163	·360
164	4·546
165	·553
165a	·705
166	6·254
167	3·848
168	1·057
169	2·610
170	1·581
171	1·033
172	1·170
173	2·732
174	·389
175	·639
176	1·612
177	·611
178	·969
179	1·296
180	·519
181	5·112
182	1·206
183	1·862
184	·911
185	·177
186	·449
187	1·663
188	1·170
189	10·449
190	·940
191	·632
192	18·213
193	10·959
194	3·252
195	3·533
196	31·823
197	1·971
198	·301
199	·934
200	6·832
201	1·569

No. of Sheet and Plan and No. on Plan.	Area in Acres.
Sheet XLIX. 2 :—	
(*contd.*) 202	·599
203	18·768
204	1·089
205	·255
206	7·291
207	1·402
208	1·643
209	3·146
210	25·990
211	4·763
212	1·244
213	1·002
214	1·434
215	3·036
216	1·139
217	1·118
218	6·014
219	·348
220	·827
221	·335
222	3·595
223	·580
224	4·491
225	·980
226	1·960
226a	·934
227	·739
228	9·910
229	28·677
230	1·480
231	12·980
232	·773
233	1·137
234	1·102
235	6·373
236	1·253
237	23·184
238	·772
239	3·801
240	4·531
241	13·963
242	12·136
243	82·083
244	8·416
245	3·257
246	27·926
247	2·543
248	1·271
249	8·632
250	3·504
251	·359

Digitized by Google

No. of Sheet and Plan and No. on Plan.	Area in Acres.	No. of Sheet and Plan and No. on Plan.	Area in Acres.	No. of Sheet and Plan and No. on Plan.	Area in Acres.
Sheet XLIX. 2 :—		Sheet XLIX. 2 :—		Sheet XLIX. 2 :—	
(*cont^d.*) 251a	·058	(*cont^d.*) 269	·339	(*cont^d.*) 287	12·746
252	·303	270	·120	288	3·380
253	4·870	271	1·395	289	1·258
254	·100	272	1·002		
255	4·354	273	·939	Sheet XLIX. 3 :—	
256	104·115	274	1·436	290	55·950
257	10·305	275	14·039	291	17·496
258	·282	276	·361	292	7·978
259	1·494	277	1·712	293	3·494
260	1·216	278	1·575	294	1·198
261	·290	279	1·468	295	13·475
262	·270	280	7·888	296	11·712
263	·398	281	1·797		
264	23·826	282	·321	Sheet XLIX. 5 :—	
265	·925	283	·058	297	63·074
266	·180	284	·659		
267	·841	285	·186		3255·536
268	·059	286	4·265		

RECAPITULATION.

3192·381	Land.
62·553	Roads.
·602	Water.
3255·536	Total area of the Parish of Chute, in the County of Wilts.

Digitized by Google

INDEX TO PLACES

IN THE

PARISH OF CHUTE.

COUNTY OF WILTS.

Name of Place.	No. of Sheet. 6-inch scale.	No. of Sheet. 25·344 in. scale.	Name of Place.	No. of Sheet. 6-inch scale.	No. of Sheet. 25·344 in. scale.
Bottom Copse -	XLIX.	2	Ivy Cottage - -	XLIX.	1
Bottomhalves Copse	XLIII.	14			
Baulks Hill - -	XLIX.	1	Jubilee Clump -	XLIII.	13
Butler's Row -	"	2			
			Lower Chute -	XLIX.	2
Chute - -	"	"	Little Copse -	"	"
Cadley - -	"	"	Lowerhouse Farm -	"	"
Conholt House -	XLIII.	15	Limmer Copse -	XLIII.	14
Conholt Hanging -	"	"			
Conholt Farm -	"	"	Manor Farm -	XLIX.	2
Chantry Copse -	"	13			
Cross Keys (P.H.)	XLIX.	2	New Zealand -	XLIII.	13
Cathanger Wood -	"	3	New Barn - -	"	14
Chessams Copse -	"	"			
Croft Hanger -	"	2	Round Copse -	XLIX.	2
Dean Farm - -	"	1	St. Nicholas's Church	"	"
			Standen House -	"	"
Fisher's Hanger -	"	2	Standen - -	"	"
Fortyacres Wood -	XLIII.	15	Standen Farm -	"	"
			Shaw Farm - -	"	1
Garden Copse -	"	"	Sheephouse Copse -	XLIII.	14
Gammon's Farm -	"	13	School (Boys' and Girls') - -	XLIX.	2
Grove Copse -	XLIX.	2			
Haybourne Copse -	XLIII.	13	Tanner's Copse -	XLIII.	13
Hookwood Row -	XLIX.	2			
Honey Bottom -	"	1	Upper Conholt Farm	"	15

LONDON:
Printed by George E. Eyre and William Spottiswoode,
Printers to the Queen's most Excellent Majesty.
For Her Majesty's Stationery Office.
[1061.—50.—6/80.]

Digitized by Google

Digitized by Google

DEPÔTS FOR THE SALE OF ORDNANCE MAPS, &c.

ENGLAND AND WALES.

1, Saint Martin's Place, Charing Cross—LONDON.

SCOTLAND.

Ordnance Survey Office, Post-office Buildings—EDINBURGH.

IRELAND.

Ordnance Survey Office, Phœnix Park—DUBLIN.

Digitized by Google

ORDNANCE SURVEY OF ENGLAND.

BOOK OF REFERENCE TO THE PLAN

OF THE

PARISH OF CHUTE FOREST

(HUNDRED OF KINWARDSTONE),

IN THE

COUNTY OF WILTS,

CONTAINING 1972·684 ACRES.

COLONEL A. C. COOKE, C.B., R.E.,

DIRECTOR-GENERAL OF THE ORDNANCE SURVEYS.

LONDON:

PRINTED BY GEORGE E. EYRE AND WILLIAM SPOTTISWOODE,

PRINTERS TO THE QUEEN'S MOST EXCELLENT MAJESTY.

FOR HER MAJESTY'S STATIONERY OFFICE.

1880.

Price One Shilling.

Digitized by Google

Digitized by Google

PARISH OF CHUTE FOREST,

IN THE

COUNTY OF WILTS.

HUNDRED OF KINWARDSTONE.

Price One Shilling.

Digitized by Google

Digitized by Google

(3.) The fences, &c., bounding either side of a railway are included wholly wit

Digitized by Google

ORDNANCE SURVEY OF ENGLAND

PARISH OF CHUTE FOREST

WILTSHIRE

Digitized by Google

EXPLANATORY REMARKS.

The Scale of the Parish Plans is the 1-2500th of the actual length on the ground, and is equal to 25·344 inches to a mile, or 3·157 chains to an inch, which is very approximately equal to one square inch to one acre, the square of 1·0018 inch being equal to one acre.

The length of each sheet is 1½ miles, and the breadth 1 mile, the area of each sheet is therefore 960 acres.

Each enclosure has a reference number to the area which is given in this Book; in the case of towns and large villages encircled by a red band, one number and area only are given for the portion within the red band, unless they are contained in more than one parish, in which case a number is given for the portion included in each parish.

The Braces [⌒] on the plans are to indicate that the spaces so braced are included under the same reference number.

The Altitudes in feet above the Mean Level of the Sea are written thus —*31·4*.

The Scale of the County Plans is 6 inches to a mile, and each sheet contains 16 sheets of the Parish Plans. There is therefore a double reference number to each sheet of the Parish Plans, as VI. 9., the first number referring to the County Plans, the second number to the Parish Plans.

The dimensions of the sheets on the Six-inch scale being four miles by six miles, the area is twenty-four square miles, equal to 15,360 acres.

The following are the characters employed on the Ordnance Plans on the Scales of 1-2500, and 6 inches to a mile :—

County Names	C	Hundreds or Wards	H
Parishes, Ancient or Mother.....	P	Civil Parishes or Townships	*T*
Extra Parochial	E	Division of Townships	*T*

Municipal Wards.....W

Antiquities ..... { ROMAN / Druidical or Saxon / Norman or Subsequent

The descriptions of the boundaries are shown by the following initials :—

Centre of Stream	*C.S.*	Centre of Fence	*C.F.*
Centre of Road	*C.R.*	Top of Cop	*T.C.*
Side of Stream or Drain ...	*S.S.* or *S.D.*	Centre of Wall	*C.W.*
Root of Hedge	*R.H.*	Defaced	*Def.*
Face of Wall	*F.W.*	Track of Stream.....	*T.S.*

Undefined..... *Und.*

Where a change occurs in the boundaries, the symbol [o—o] is used to show the part at which the change takes place.

N.B.—The areas are computed to the centre of fence, or other boundary of enclosure, except in the following cases :—

(1.) When the fence or other boundary is also the boundary of a Parish or other Civil Division, which does not follow the centre of the fence, the area is calculated to the Parish or other boundary, and not to the centre.

(2.) The fences, &c., bounding either side of a railway are included wholly within its area.

Google

N.B.—To convert Decimal Fractions of an Acre into Roods and Perches, multiply the decimal first by 4 and then by 40, preserving the same number of decimals in the product.

Examples—

A.	R.	P.	Acres.	A.	R.	P.	Acres.
			633·357				527·013
			4				4
			1·428				·052
			40				40
633	1	17	17·120	527	0	2	2·080

TABLE

FOR CONVERTING DECIMAL PARTS OF AN ACRE INTO ROODS AND PERCHES.

Perch.	0 Rood.	1 Rood.	2 Roods.	3 Roods.	Perch.	0 Rood.	1 Rood.	2 Roods.	3 Roods.
0	·000	·250	·500	·750	21	·131	·381	·631	·881
1	·006	·256	·506	·756	22	.137	·387	·637	·887
2	·012	·262	·512	·762	23	·144	·394	·644	·894
3	·019	·269	·519	·769	24	·150	·400	·650	·900
4	·025	·275	·525	·775	25	·156	·406	·656	·906
5	·031	·281	·531	·781	26	·162	·412	·662	·912
6	·037	·287	·537	·787	27	·169	·419	·669	·919
7	·044	·294	·544	·794	28	·175	·425	·675	·925
8	·050	·300	·550	·800	29	·181	·431	·681	·931
9	·056	·306	·556	·806	30	·187	·437	·687	·937
10	·062	·312	·562	·812	31	·194	·444	·694	·944
11	·069	·319	·569	·819	32	·200	·450	·700	·950
12	·075	·325	·575	·825	33	·206	·456	·706	·956
13	·081	·331	·581	·831	34	·212	·462	·712	·962
14	·087	·337	·587	·837	35	·219	·469	·719	·969
15	·094	·344	·594	·844	36	·225	·475	·725	·975
16	·100	·350	·600	·850	37	·231	·481	·731	·981
17	·106	·356	·606	·856	38	·237	·487	·737	·987
18	·112	·362	·612	·862	39	·244	·494	·744	·994
19	.119	·369	·619	·869	40	·250	·500	·750	1·000
20	·125	·375	·625	·875					

Digitized by Google

PARISH OF CHUTE FOREST,

IN THE

COUNTY OF WILTS—(SOUTHERN DIVISION).

HUNDRED OF KINWARDSTONE.

No. of Sheet and Plan and No. on Plan.	Area in Acres.	No. of Sheet and Plan and No. on Plan.	Area in Acres.	No. of Sheet and Plan and No. on Plan.	Area in Acres.
Sheet XLIX. 2:—		Sheet XLIX. 6:— (*cont*d.)		Sheet XLIX. 6:— (*cont*d.)	
1	·148	35	1·128	74	4·173
2	·783	36	26·211	75	·571
3	·599	37	44·367	76	1·037
4	·330	38	2·296	77	10·196
5	·713	39	2·214	78	3·369
5a	·416	40	29·555	79	12·963
6	·520	41	3·229	80	10·705
7	·310	42	14·874	81	·874
8	·349	43	·835	82	50·932
9	4·515	44	3·338	83	2·896
10	·091	45	18·850	84	·392
11	·501	46	·208	85	53·135
12	·430	47	·150	86	·842
13	4·744	48	·936	87	9·045
14	15·686	49	29·443	88	·463
15	14·690	50	5·985	89	2·325
16	1·181	51	·753	90	26·192
17	9·142	52	·227	91	2·494
18	3·208	53	3·149	92	1·352
19	·108	54	15·236	93	·669
20	1·576	55	15·471	94	1·750
21	·354	56	5·340	95	2·627
22	·154	57	4·123	96	·994
23	47·458	58	·602	97	7·177
24	14·339	59	·970	98	6·581
25	27·010	60	·560	99	65·063
		61	17·765	100	10·910
Sheet XLIX. 3:—		62	11·291	101	13·844
26	21·346	63	·982	102	5·893
27	2·794	64	2·469	103	1·293
28	4·423	65	23·835	104	·156
29	7·126	66	·642	105	4·253
30	·400	67	·507	106	3·479
31	1·073	68	2·877	107	1·631
32	14·010	69	1·964	108	·273
		70	2·995	109	2·077
Sheet XLIX. 6:—		71	17·112	110	16·838
33	24·834	72	18·768	111	3·586
34	·188	73	·323	112	2·965

Digitized by Google

No. of Sheet and Plan and No. on Plan.	Area in Acres.
Sheet XLIX. 6:—	
(*cont^d.*) 113	53·760
114	2·954
115	2·281
116	1·169
117	1·328
118	·892
119	5·126
120	·742
121	·605
122	·801
123	·158
124	1·479
125	1·897
126	37·247
127	20·964
128	·267
129	·623
130	1·030
131	6·869
132	2·517
133	2·468
134	34·275
135	1·391
136	13·776
137	·554
Sheet XLIX. 7:—	
138	10·666
139	8·117
140	2·579
141	20·325
142	10·480
143	1·341
144	5·969
145	7·136
146	2·567
147	1·009
148	24·885
149	23·242
150	17·956
151	·499
152	10·270
152a	·430
153	·240
154	10·154
155	·562
156	·542
157	7·520
158	13·202
159	·972
160	2·030
Sheet XLIX. 7:—	
(*cont^d.*) 161	3·768
162	·438
163	9·848
164	3·821
165	·785
166	·390
167	1·063
168	6·719
169	·778
Sheet XLIX. 10:—	
170	·586
171	19·546
172	·634
173	19·679
174	·475
175	1·685
176	·435
177	8·880
178	8·210
179	16·878
180	6·044
181	54·819
182	·960
183	·100
184	17·072
185	2·137
186	·703
187	8·725
188	38·731
189	11·623
190	11·849
191	·374
192	·405
193	2·082
194	8·472
195	3·790
196	10·699
197	2·427
198	5·013
199	3·140
200	4·720
200a	·300
201	·429
202	1·678
203	2·694
204	·998
205	20·550
206	·690
207	7·100
208	5·054
Sheet XLIX. 10:—	
(*cont^d.*) 209	·602
210	2·506
211	10·486
212	1·528
213	19·668
214	2·485
215	4·120
216	·885
217	15·786
218	4·782
219	3·998
219a	1·161
220	5·412
221	3·736
Sheet XLIX. 11:—	
222	58·827
223	19·215
224	13·987
225	·727
226	·566
227	10·656
228	·458
229	1·089
230	·361
231	1·054
232	·639
233	·323
234	·752
235	1·746
236	25·030
237	4·204
238	1·334
239	21·920
240	17·940
241	2·020
242	13·800
243	14·717
244	·399
245	·439
246	9·819
247	·166
248	5·695
249	·392
250	·631
251	4·655
252	5·010
253	4·876
254	10·211
255	1·711
256	5·314

Digitized by Google

No. of Sheet and Plan and No. on Plan.	Area in Acres.	No. of Sheet and Plan and No. on Plan.	Area in Acres.	No. of Sheet and Plan and No. on Plan.	Area in Acres.
Sheet XLIX. 11 :—		Sheet XLIX. 11 :—		Sheet XLIX. 11 :—	
(*cont*d.) 257	·440	(*cont*d.) 260	7·044	(*cont*d.) 263	1·929
258	·736	261	·454		1972·684
259	2·514	262	2·723		

RECAPITULATION.

1943·490	Land.
29·038	Roads.
·156	Water.
1972·684	Total area of the Parish of Chute Forest, in the County of Wilts.

Digitized by Google

INDEX TO PLACES

IN THE

PARISH OF CHUTE FOREST.

COUNTY OF WILTS.

Name of Place.	No. of Sheet.		Name of Place.	No. of Sheet.	
	6-inch scale.	25·344 in. scale.		6-inch scale.	25·344 in. scale.
Appleshaw Round	XLIX.	6	Lower Hobbs Row	XLIX.	6
Cadley - -	"	2	Mankthorn Round	"	"
Chute Lodge -	"	6	Pollard's Farm -	"	7
Flinty - -	"	11	Redhouse Farm -	"	11
Forest Farm -	"	2	St. Mary's Church	"	6
Great Lodge Copse	"	6	Soper's Barn -	"	10
Highland Copse -	"	7	Soper's Brow -	"	"
Home Farm - -	"	6	Soper's Row -	"	"
Home Farm - -	"	"	Sydney's Copse -	"	7
Jolly's Farm -	"	2	The Beeches -	"	6
Little Lodge Copse	"	6	The Wilderness -	"	"
Little Pill - -	"	"	Yewtree Cottage -	"	11
Lower Chute -	"	2			

LONDON:
Printed by George E. Eyre and William Spottiswoode,
Printers to the Queen's most Excellent Majesty.
For Her Majesty's Stationery Office.
[1061.—50.—6/80.]

Digitized by Google

Digitized by Google

DEPÔTS FOR THE SALE OF ORDNANCE MAPS, &c.

ENGLAND AND WALES.

1, Saint Martin's Place, Charing Cross—LONDON.

SCOTLAND.

Ordnance Survey Office, Post-office Buildings—EDINBURGH.

IRELAND.

Ordnance Survey Office, Phœnix Park—DUBLIN.

Digitized by Google

ORDNANCE SURVEY OF ENGLAND.

BOOK OF REFERENCE TO THE PLAN

OF THE

PARISH OF CLARENDON PARK

(FORMERLY EXTRA PAROCHIAL),

(HUNDRED OF ALDERBURY),

IN THE

COUNTY OF WILTS,

CONTAINING 4313·006 ACRES.

COLONEL A. C. COOKE, C.B., R.E.,

DIRECTOR-GENERAL OF THE ORDNANCE SURVEYS.

LONDON

PRINTED BY GEORGE E. EYRE AND WILLIAM SPOTTISWOODE,

PRINTERS TO THE QUEEN'S MOST EXCELLENT MAJESTY.

FOR HER MAJESTY'S STATIONERY OFFICE.

1880.

Price One Shilling.

Digitized by Google

Digitized by Google

PARISH OF CLARENDON PARK
(Formerly Extra Parochial),

IN THE

COUNTY OF WILTS.

HUNDRED OF ALDERBURY.

Price One Shilling.

Digitized by Google

Digitized by Google

which does not follow the centre of the fence, the area is calculated to the parish and not to the centre.

(2.) The fences, &c., bounding either side of a railway are included wholly w

Digitized by Google

ORDNANCE SURVEY OF ENGLAND

PARISH OF CLARENDON PARK

WILTSHIRE

INDEX TO THE SHEETS

Digitized by Google

EXPLANATORY REMARKS.

The Scale of the Parish Plans is the 1-2500th of the actual length on the ground, and is equal to 25·344 inches to a mile, or 3·157 chains to an inch, which is very approximately equal to one square inch to one acre, the square of 1·0018 inch being equal to one acre.

The length of each sheet is 1½ miles, and the breadth 1 mile, the area of each sheet is therefore 960 acres.

Each enclosure has a reference number to the area which is given in this Book; in the case of towns and large villages encircled by a red band, one number and area only are given for the portion within the red band, unless they are contained in more than one parish, in which case a number is given for the portion included in each parish.

The Braces [⌐] on the plans are to indicate that the spaces so braced are included under the same reference number.

The Altitudes in feet above the Mean Level of the Sea are written thus —*31·4*.

The Scale of the County Plans is 6 inches to a mile, and each sheet contains 16 sheets of the Parish Plans. There is therefore a double reference number to each sheet of the Parish Plans, as VI. 9., the first number referring to the County Plans, the second number to the Parish Plans.

The dimensions of the sheets on the Six-inch scale being four miles by six miles the area is twenty-four square miles, equal to 15,360 acres.

The following are the characters employed on the Ordnance Plans on the Scales of 1-2500, and 6 inches to a mile :—

County Names	C	Hundreds or Wards	H
Parishes, Ancient or Mother.....	P	Civil Parishes or Townships	*T*
Extra Parochial	E	Division of Townships	*T*

Municipal Wards.....W

Antiquities ..... { ROMAN / Druidical or Saxon / Norman or Subsequent

The descriptions of the boundaries are shown by the following initials :—

Centre of Stream	*C.S.*	Centre of Fence	*C.F.*
Centre of Road	*C.R.*	Top of Cop	*T.C.*
Side of Stream or Drain ...	*S.S.* or *S.D.*	Centre of Wall	*C.W.*
Root of Hedge	*R.H.*	Defaced	*Def.*
Face of Wall.....	*F.W.*	Track of Stream.....	*T.S.*

Undefined.....*Und.*

Where a change occurs in the boundaries, the symbol [o—o] is used to show the part at which the change takes place.

N.B.—The areas are computed to the centre of fence, or other boundary of enclosure, except in the following cases :—

(1.) When the fence or other boundary is also the boundary of a Parish or other Civil Division, which does not follow the centre of the fence, the area is calculated to the Parish or other boundary, and not to the centre.

(2.) The fences, &c., bounding either side of a railway are included wholly within its area.

Digitized by Google

N.B.—To convert Decimal Fractions of an Acre into Roods and Perches, multiply the decimal first by 4 and then by 40, preserving the same number of decimals in the product.

Examples—

			Acres.				Acres.
			633·357				527·013
			4				4
			1·428				·052
			40				40
A.	R.	P.	17·120	A.	R.	P.	2·080
633	1	17		527	0	2	

TABLE

FOR CONVERTING DECIMAL PARTS OF AN ACRE INTO ROODS AND PERCHES.

Perch.	0 Rood.	1 Rood.	2 Roods.	3 Roods.	Perch.	0 Rood.	1 Rood.	2 Roods.	3 Roods.
0	·000	·250	·500	·750	21	·131	·381	·631	·881
1	·006	·256	·506	·756	22	·137	·387	·637	·887
2	·012	·262	·512	·762	23	.144	·394	·644	·894
3	·019	·269	·519	·769	24	·150	·400	·650	·900
4	·025	·275	·525	·775	25	·156	·406	·656	·906
5	·031	·281	·531	·781	26	·162	·412	·662	·912
6	·037	·287	·537	·787	27	·169	·419	·669	·919
7	·044	·294	·544	·794	28	·175	·425	·675	·925
8	·050	·300	·550	·800	29	·181	·431	·681	·931
9	·056	·306	·556	·806	30	·187	·437	·687	·937
10	·062	·312	·562	·812	31	·194	·444	·694	·944
11	·069	·319	·569	·819	32	·200	·450	·700	·950
12	·075	·325	·575	·825	33	·206	·456	·706	·956
13	·081	·331	·581	.831	34	·212	·462	·712	·962
14	·087	·337	·587	·837	35	·219	·469	·719	·969
15	·094	·344	·594	·844	36	·225	·475	·725	·975
16	·100	·350	·600	·850	37	·231	·481	·731	·981
17	·106	·356	·606	·856	38	·237	·487	·737	·987
18	·112	·362	·612	·862	39	·244	·494	·744	·994
19	·119	·369	·619	·869	40	·250	·500	·750	1·000
20	·125	·375	·625	·875					

Digitized by Google

PARISH OF CLARENDON PARK
(FORMERLY EXTRA-PAROCHIAL),

IN THE

COUNTY OF WILTS—(SOUTHERN DIVISION).

HUNDRED OF ALDERBURY.

No. of Sheet and Plan and No. on Plan.	Area in Acres.
Sheet LXVI. 8:—	
1	·130
1a	·515
2	38·562
Sheet LXVII. 5:—	
3	1·517
4	95·878
5	96·674
6	85·123
7	88·996
8	8·218
9	·785
9a	·130
10	2·570
11	·384
12	·515
13	39·103
14	3·245
15	47·303
16	3·795
17	·864
18	16·182
19	37·881
Sheet LXVII. 6:—	
20	10·122
21	·282
Sheet LXVI. 12:—	
22	·305
23	157·201
24	1·838
25	1·402
26	32·188
27	·350
28	200·467

No. of Sheet and Plan and No. on Plan.	Area in Acres.
Sheet LXVII. 9:—	
29	9·761
30	1·318
31	·552
32	·310
33	1·039
34	54·413
35	·391
36	72·598
37	69·709
38	6·132
39	1·667
40	·867
41	·325
42	3·603
43	9·889
44	2·330
45	10·202
46	40·770
47	1·024
48	11·505
49	28·346
51	1·189
52	1·011
53	80·187
55	67·119
56	5·185
57	33·137
58	4·804
59	1·852
60	·586
61	5·310
62	18·140
62a	6.655
63	3·814
64	36·915
65	22·720
66	15·406
67	93·160
68	79·166

No. of Sheet and Plan and No. on Plan.	Area in Acres.
Sheet LXVII. 9:— (*contd.*)	
69	4·459
70	4·536
71	62·115
72	113·287
73	95·172
74	19·900
Sheet LXVII. 10:—	
75	61·548
76	·823
77	14·150
78	·768
79	·356
80	4·437
81	79·931
82	·701
83	·180
84	·213
85	·876
86	·092
86a	·007
87	90·527
88	3·057
89	36·695
90	·175
91	·048
92	·475
93	·069
94	·033
95	·336
Sheet LXVI. 16:—	
96	·443
97	1·531
98	·107
99	·629
100	·180
101	3·873

Digitized by Google

No. of Sheet and Plan and No on Plan.	Area in Acres.
Sheet LXVI. 16:—	
(*contd.*) 102	1·105
103	1·209
104	41·067
104a	1·114
105	40·752
106	50·856
107	·315
108	1·142
109	32·002
110	4·369
111	·873
112	·319
113	·445
114	2·954
115	·550
115a	9·220
116	·431
117	·437
118	1·090
119	·516
120	·565
121	·105
122	5·380
123	1·466
124	39·449
125	47·973
125a	1·989
126	5·263
127	6·795
128	·450
129	1·248
130	4·369
131	·328
132	·190
133	1·172
134	·703
135	1·330
136	·430
137	23·302
138	37·341
139	2·591
Sheet LXVII. 13:—	
140	24·415
141	19·616
142	22·215
143	22·102
144	15·048
145	9·714
146	9·289
147	·586

No. of Sheet and Plan and No. on Plan.	Area in Acres.
Sheet LXVII. 13:—	
(*contd.*) 148	·732
149	53·850
150	6·193
151	9·220
152	·326
153	·205
154	1·180
155	7·978
156	1·273
157	·476
158	70·909
158a	7·048
159	37·397
160	84·722
161	44·837
162	·578
163	·322
164	1·824
165	·822
166	73·724
167	4·637
168	7·885
169	9·786
170	8·520
171	·109
172	·129
173	1·808
174	4·069
175	9·025
176	27·382
177	6·124
178	3·578
179	1·004
180	8·977
181	·274
182	15·356
183	4·098
184	·507
185	4·817
186	1·780
187	·357
188	7·312
189	12·198
190	1·061
191	·616
192	·296
193	8·468
194	·395
195	7·326
196	7·705
197	1·506

No. of Sheet and Plan and No. on Plan.	Area in Acres.
Sheet LXVII. 13:—	
(*contd.*) 198	·255
199	·294
200	3·596
201	·108
202	·290
203	·265
204	7·301
205	3·948
206	4·855
207	5·565
208	1·083
209	·537
210	·626
211	1·700
212	1·200
213	·114
214	233·761
Sheet LXVII. 14:—	
215	102·015
216	20·451
217	·633
218	39·289
219	·419
220	5·904
221	12·331
222	12·999
223	7·495
224	·502
225	1·117
226	·785
227	·250
228	3·739
229	5·672
230	19·013
231	·285
232	8·108
233	·556
234	17·190
235	18·459
236	16·559
237	26·191
238	·040
239	1·168
Sheet LXXI. 4:—	
240	41·230
240a	1·347
241	·273
242	·143
243	·047

Digitized by Google

No. of Sheet and Plan and No. on Plan.	Area in Acres.	No. of Sheet and Plan and No. on Plan.	Area in Acres.	No. of Sheet and Plan and No. on Plan.	Area in Acres.
Sheet LXXI. 4 :—		Sheet LXXII. 1 :—		Sheet LXXII. 1 :—	
(*cont*d.) 244	6·879	(*cont*d.) 258	·149	(*cont*d.) 274	6·389
245	·104	259	·545	275	4·247
246	·195	260	·189	276	·245
247	·084	261	·052	277	·438
248	7·497	262	·694	278	17·973
249	·126	263	2·057	278a	1·080
		263a	·130	279	·351
Sheet LXXII. 1 :—		264	12·675	280	1·889
250	17·727	264a	·672	281	3·185
250a	13·173	265	8·751	282	·187
251	12·057	266	·523	283	·144
252	12·286	267	9·083	284	·106
252a	·315	268	·627	285	·754
253	·304	269	3·699		
254	8·820	270	19·583		4313·006
255	5·741	271	·676		
256	27·765	272	14·883		
257	·671	273	13·306		

RECAPITULATION.

4250·234	Land.
22·262	Roads.
17·208	Water.
23·302	Railway.
4313·006	Total area of the Parish of Clarendon Park (formerly Extra-Parochial), in the County of Wilts.

Digitized by Google

INDEX TO PLACES

IN THE

PARISH OF CLARENDON PARK.

COUNTY OF WILTS.

Name of Place.	No. of Sheet.		Name of Place.	No. of Sheet.	
	6-inch scale.	25·344 in. scale.		6-inch scale.	25·344 in. scale.
Alderbury Lodge -	LXXII.	1	King's Palace -	LXVII.	9
Ashleyhill Farm -	LXVI.	16			
Ashleyhill House -	"	"	Pitton Lodge -	"	10
			Piper's Barn -	"	13
Brickkiln Farm -	LXVII.	13	Peter's Finger -	LXVI.	16
Best's Farm -	"	14			
Clarendon House -	"	13	Queen Manor Farm	LXVII.	9
Dogkennel Farm -	LXVI.	16			
			Ranger's Lodge Farm	LXVI.	16
Fussells Lodge Farm	LXVII.	5			
Hole Farm -	LXXII.	1	Savage's Farm -	LXVII.	9

LONDON:
Printed by George E. Eyre and William Spottiswoode,
Printers to the Queen's most Excellent Majesty.
For Her Majesty's Stationery Office.
[.—50.—11/80.]

Digitized by Google

Digitized by Google

DEPÔTS FOR THE SALE OF ORDNANCE MAPS, &c.

ENGLAND AND WALES.

1, Saint Martin's Place, Charing Cross—LONDON.

SCOTLAND.

Ordnance Survey Office, Post-office Buildings—EDINBURGH.

IRELAND.

Ordnance Survey Office, Phœnix Park—DUBLIN.

Digitized by Google

ORDNANCE SURVEY OF ENGLAND.

BOOK OF REFERENCE TO THE PLAN

OF THE

PARISH OF COLLINGBOURNE DUCIS

(HUNDRED OF ELSTUB AND EVERLEY),

IN THE

COUNTY OF WILTS,

CONTAINING 3430·939 ACRES.

COLONEL A. C. COOKE, C.B., R.E.,

DIRECTOR-GENERAL OF THE ORDNANCE SURVEYS.

LONDON:

PRINTED BY GEORGE E. EYRE AND WILLIAM SPOTTISWOODE,

PRINTERS TO THE QUEEN'S MOST EXCELLENT MAJESTY.

FOR HER MAJESTY'S STATIONERY OFFICE.

1880.

Price One Shilling.

Digitized by Google

Digitized by Google

PARISH OF COLLINGBOURNE DUCIS,

IN THE

COUNTY OF WILTS.

HUNDRED OF ELSTUB AND EVERLEY.

Price One Shilling.

Digitized by Google

Digitized by Google

and lies to the south.

(2.) The fences, &c., bounding either side of a railway are included wholly

Digitized by Google

ORDNANCE SURVEY OF ENGLAND

PARISH OF COLLINGBOURNE DUCIS

WILTSHIRE

Digitized by Google

EXPLANATORY REMARKS

The Scale of the Parish Plans is the 1-2500th of the actual length on the ground, and is equal to 25·344 inches to a mile, or 3·157 chains to an inch, which is very approximately equal to one square inch to one acre, the square of 1·0018 inch being equal to one acre.

The length of each sheet is 1½ miles, and the breadth 1 mile, the area of each sheet is therefore 960 acres.

Each enclosure has a reference number to the area which is given in this Book; in the case of towns and large villages encircled by a red band, one number and area only are given for the portion within the red band, unless they are contained in more than one parish, in which case a number is given for the portion included in each parish.

The Braces [⌐] on the plans are to indicate that the spaces so braced are included under the same reference number.

The Altitudes in feet above the Mean Level of the Sea are written thus —*31·4*.

The Scale of the County Plans is 6 inches to a mile, and each sheet contains 16 sheets of the Parish Plans. There is therefore a double reference number to each sheet of the Parish Plans, as VI. 9., the first number referring to the County Plans, the second number to the Parish Plans.

The dimensions of the sheets on the Six-inch scale being four miles by six miles, the area is twenty-four square miles, equal to 15,360 acres.

The following are the characters employed on the Ordnance Plans on the Scales of 1-2500, and 6 inches to a mile :—

County Names	C	Hundreds or Wards	H
Parishes, Ancient or Mother	P	Civil Parishes or Townships	T
Extra Parochial	E	Division of Townships	T

Municipal Wards ..... W

Antiquities ..... ROMAN / Druidical or Saxon / Norman or Subsequent

The descriptions of the boundaries are shown by the following initials :—

Centre of Stream	*C.S.*	Centre of Fence	*C.F.*
Centre of Road	*C.R.*	Top of Cop	*T.C.*
Side of Stream or Drain	*S.S.* or *S.D.*	Centre of Wall	*C.W.*
Root of Hedge	*R.H.*	Defaced	*Def.*
Face of Wall	*F.W.*	Track of Stream	*T.S.*

Undefined ..... *Und.*

Where a change occurs in the boundaries, the symbol [o—o] is used to show the part at which the change takes place.

N.B.—The areas are computed to the centre of fence, or other boundary of enclosure, except in the following cases :—

(1.) When the fence or other boundary is also the boundary of a Parish or other Civil Division, which does not follow the centre of the fence, the area is calculated to the Parish or other boundary, and not to the centre.

(2.) The fences, &c., bounding either side of a railway are included wholly within its area.

Digitized by Google

N.B.—To convert Decimal Fractions of an Acre into Roods and Perches, multiply the decimal first by 4 and then by 40, preserving the same number of decimals in the product.

Examples—

	Acres.		Acres.
	633·357		527·013
	4		4
	1·428		·052
	40		40
A. R. P.		A. R. P.	
633 1 17	17·120	527 0 2	2·080

TABLE

FOR CONVERTING DECIMAL PARTS OF AN ACRE INTO ROODS AND PERCHES.

Perch.	0 Rood.	1 Rood.	2 Roods.	3 Roods.	Perch.	0 Rood.	1 Rood.	2 Roods.	3 Roods.
0	·000	·250	·500	·750	21	·131	·381	·631	·881
1	·006	·256	·506	·756	22	.137	·387	·637	·887
2	·012	·262	·512	·762	23	·144	·394	·644	·894
3	·019	·269	·519	·769	24	·150	·400	·650	·900
4	·025	·275	·525	·775	25	·156	·406	·656	·906
5	·031	·281	·531	·781	26	·162	·412	·662	·912
6	·037	·287	·537	·787	27	·169	·419	·669	·919
7	·044	·294	·544	·794	28	·175	·425	·675	·925
8	·050	·300	·550	·800	29	·181	·431	·681	·931
9	·056	·306	·556	·806	30	·187	·437	·687	·937
10	·062	·312	·562	·812	31	·194	·444	·694	·944
11	·069	·319	·569	·819	32	·200	·450	·700	·950
12	·075	·325	·575	·825	33	·206	·456	·706	·956
13	·081	·331	·581	.831	34	·212	·462	·712	·962
14	·087	·337	·587	·837	35	·219	·469	·719	·969
15	·094	·344	·594	·844	36	·225	·475	·725	·975
16	·100	·350	·600	·850	37	·231	·481	·731	·981
17	·106	·356	·606	·856	38	·237	·487	·737	·987
18	·112	·362	·612	·862	39	·244	·494	·744	·994
19	·119	·369	·619	·869	40	·250	·500	·750	1·000
20	·125	·375	·625	·875					

Digitized by Google

PARISH OF COLLINGBOURNE DUCIS,

IN THE

COUNTY OF WILTS—(Southern Division).

HUNDRED OF ELSTUB AND EVERLEY.

No. of Sheet and Plan and No. on Plan.	Area in Acres.	No. of Sheet and Plan and No. on Plan.	Area in Acres.	No. of Sheet and Plan and No. on Plan.	Area in Acres.
Sheet XLVIII. 3:—		Sheet XLVIII. 3:—		Sheet XLVIII. 4:—	
1	127·633	(*cont*d.) 39	2·501	(*cont*d.) 76	·842
2	1·120	40	·592	77	1·862
3	28·498	41	2·351	78	2·845
4	1·494	42	·449	79	·661
5	2·812	43	1·942	80	·682
6	1·279	44	1·232	81	2·032
7	·190	45	3·401	82	·636
8	2·679	46	6·401	83	71·193
9	2·485	47	2·661	84	132·223
10	·964	48	4·846	85	49·470
11	4·858	49	1·084	86	4·062
12	·723	50	1·188	87	70·026
13	1·436	51	·915	88	2·898
14	·471	52	·539	89	60·392
15	2·211	53	6·303	90	115·205
16	6·593	54	4·353	91	1·457
17	3·494	55	·153	92	53·647
18	·508	56	147·323	93	2·848
19	2·162	57	6·240	94	45·097
20	·603	58	·634	95	4·225
21	·803	59	55·228	96	1·381
22	·494	60	·118	97	3·763
23	·369	61	4·604	98	·219
24	·791	62	68·095	99	9·603
25	·124	63	1·475		
26	1·754	64	28·412	Sheet XLVIII. 6:—	
27	1·949	65	6·892	100	221·639
28	2·594			100a	·181
29	2·607	Sheet XLVIII. 4:—			
29a	·152	66	2·294	Sheet XLVIII. 7:—	
30	·710	67	2·508	101	85·110
31	·580	68	5·817	102	·915
32	·481	69	1·836	103	·765
33	1·438	70	10·512	104	1·861
34	1·391	71	69·825	105	34·600
35	1·648	72	3·174	106	1·039
36	2·733	73	1·836	107	41·780
37	·493	74	4·121	108	·608
38	·241	75	1·356	109	7·857

Digitized by Google

No. of Sheet and Plan and No. on Plan.	Area in Acres.
Sheet XLVIII. 7:—	
(*contd.*) 110	32·844
111	7·721
112	182·450
113	2·635
114	1·027
115	128·604
116	166·417
117	1·893
118	3·941
119	1·950
120	42·278
121	2·316
122	3·024
123	36·151
124	·197
125	8·495
125a	·210
126	16·394
127	3·681
128	7·779
129	2·753
130	53·389
131	2·885
132	1·439
132a	·120
133	77·202
Sheet XLVIII. 8:—	
134	149·153
135	15·532
136	·137
137	155·632
138	·745
139	9·238
140	6·428
141	2·273
142	17·900
143	20·924
143a	·037
144	56·398
144a	·086
145	45·918
146	20·015
147	2·113
148	1·048
149	1·361
Sheet XLIX. 5:—	
150	22·449
151	10·488
152	134·458
153	47·417
154	1·651
155	4·415
Sheet XLIX. 5:—	
(*contd.*) 156	10·735
157	3·769
158	·670
159	60·461
160	1·173
161	3·770
162	·698
163	·883
164	3·046
165	47·192
166	38·434
167	11·329
Sheet XLVIII. 10:—	
168	8·837
Sheet XLVIII. 11:—	
169	12·485
170	3·451
	3430·939

RECAPITULATION.

3381·363	Land.
46·044	Roads.
3·532	Water.
3430·939	Total area of the Parish of Collingbourne Ducis, in the County of Wilts.

Digitized by Google

INDEX TO PLACES

IN THE

PARISH OF COLLINGBOURNE DUCIS.

COUNTY OF WILTS.

Name of Place.	No. of Sheet.		Name of Place.	No. of Sheet.	
	6-inch scale.	25·344 in. scale.		6-inch scale.	25·344 in. scale.
Barrow Plantation	XLVIII.	7	Little Pound -	XLIX.	5
Coldharbour Copse	"	"	Little Wickheath Copse - -	XLVIII.	4
Collingbourne Ducis	"	3			
Court Farm -	"	"	Mount Orleans Farm - -	"	"
Churchstreet Farm	"	"			
Cadley - -	"	4			
Crawlboys Farm -	XLIX.	5	Poplar House -	"	3
Glebe Barn - -	XLVIII.	3	St. Andrew's Church	"	"
Great Pound -	XLIX.	5	Shears Inn - -	"	4
			Stert Copse - -	XLIX.	5
Hazelberry Plantation - -	XLVIII.	3	Sunnyhill Copse -	XLVIII.	7
Hougoumont Farm	"	7			

Digitized by Google

LONDON:
Printed by George E. Eyre and William Spottiswoode,
Printers to the Queen's most Excellent Majesty.
For Her Majesty's Stationery Office.
[1061.—50.—6/80.]

Digitized by Google

Digitized by Google

DEPÓTS FOR THE SALE OF ORDNANCE MAPS, &c.

ENGLAND AND WALES.

1, Saint Martin's Place, Charing Cross—LONDON.

SCOTLAND.

Ordnance Survey Office, Post-office Buildings—EDINBURGH.

IRELAND.

Ordnance Survey Office, Phœnix Park—DUBLIN.

Digitized by Google

ORDNANCE SURVEY OF ENGLAND.

BOOK OF REFERENCE TO THE PLAN

OF THE

PARISH OF COLLINGBOURNE KINGSTON

(HUNDRED OF KINWARDSTONE),

IN THE

COUNTY OF WILTS,

CONTAINING 7400·493 ACRES.

COLONEL A. C. COOKE, C.B., R.E.,

DIRECTOR-GENERAL OF THE ORDNANCE SURVEYS.

LONDON:

PRINTED BY GEORGE E. EYRE AND WILLIAM SPOTTISWOODE,

PRINTERS TO THE QUEEN'S MOST EXCELLENT MAJESTY.

FOR HER MAJESTY'S STATIONERY OFFICE.

1880.

Price One Shilling.

Digitized by Google

Digitized by Google

PARISH OF COLLINGBOURNE KINGSTON,

IN THE

COUNTY OF WILTS.

HUNDRED OF KINWARDSTONE.

Price One Shilling.

Digitized by Google

Digitized by Google

EXPLANATORY REMARKS.

Digitized by Google

ORDNANCE SURVEY OF ENGLAND

PARISH OF COLLINGBOURNE KINGSTON

WILTSHIRE

INDEX TO THE SHEETS

Digitized by Google

EXPLANATORY REMARKS

The Scale of the Parish Plans is the 1-2500th of the actual length on the ground, and is equal to 25·344 inches to a mile, or 3·157 chains to an inch, which is very approximately equal to one square inch to one acre, the square of 1·0018 inch being equal to one acre.

The length of each sheet is 1½ miles, and the breadth 1 mile, the area of each sheet is therefore 960 acres.

Each enclosure has a reference number to the area which is given in this Book; in the case of towns and large villages encircled by a red band, one number and area only are given for the portion within the red band, unless they are contained in more than one parish, in which case a number is given for the portion included in each parish.

The Braces [⌒] on the plans are to indicate that the spaces so braced are included under the same reference number.

The Altitudes in feet above the Mean Level of the Sea are written thus —*31·4*.

The Scale of the County Plans is 6 inches to a mile, and each sheet contains 16 sheets of the Parish Plans. There is therefore a double reference number to each sheet of the Parish Plans, as VI. 9., the first number referring to the County Plans, the second number to the Parish Plans.

The dimensions of the sheets on the Six-inch scale being four miles by six miles, the area is twenty-four square miles, equal to 15,360 acres.

The following are the characters employed on the Ordnance Plans on the Scales of 1–2500, and 6 inches to a mile :—

County Names	C	Hundreds or Wards	H
Parishes, Ancient or Mother.....	P	Civil Parishes or Townships	*T*
Extra Parochial	E	Division of Townships	*T*

Municipal Wards.....W

Antiquities ..... { ROMAN / Druidical or Saxon / Norman or Subsequent

The descriptions of the boundaries are shown by the following initials :—

Centre of Stream	*C.S.*	Centre of Fence	*C.F.*
Centre of Road	*C.R.*	Top of Cop	*T.C.*
Side of Stream or Drain ...	*S.S.* or *S.D.*	Centre of Wall	*C.W.*
Root of Hedge	*R.H.*	Defaced	*Def.*
Face of Wall	*F.W.*	Track of Stream.....	*T.S.*

Undefined..... *Und.*

Where a change occurs in the boundaries, the symbol [o—o] is used to show the part at which the change takes place.

N.B.—The areas are computed to the centre of fence, or other boundary of enclosure, except in the following cases :—

(1.) When the fence or other boundary is also the boundary of a Parish or other Civil Division, which does not follow the centre of the fence, the area is calculated to the Parish or other boundary, and not to the centre.

(2.) The fences, &c., bounding either side of a railway are included wholly within its area.

Digitized by Google

N.B.—To convert Decimal Fractions of an Acre into Roods and Perches, multiply the decimal first by 4 and then by 40, preserving the same number of decimals in the product.

Examples—

			Acres.				Acres.
			633·357				527·013
			4				4
			1·428				·052
			40				40
A.	R.	P.	17·120	A.	R.	P.	2·080
633	1	17		527	0	2	

TABLE

FOR CONVERTING DECIMAL PARTS OF AN ACRE INTO ROODS AND PERCHES.

Perch.	0 Rood.	1 Rood.	2 Roods.	3 Roods.	Perch.	0 Rood.	1 Rood.	2 Roods.	3 Roods.
0	·000	·250	·500	·750	21	·131	·381	·631	·881
1	·006	·256	·506	·756	22	.137	·387	·637	·887
2	·012	·262	·512	·762	23	·144	·394	·644	·894
3	·019	·269	·519	·769	24	·150	·400	·650	·900
4	·025	·275	·525	·775	25	·156	·406	·656	·906
5	·031	·281	·531	·781	26	·162	·412	·662	·912
6	·037	·287	·537	·787	27	·169	·419	·669	·919
7	·044	·294	·544	·794	28	·175	·425	·675	·925
8	·050	·300	·550	·800	29	·181	·431	·681	·931
9	·056	·306	·556	·806	30	·187	·437	·687	·937
10	·062	·312	·562	·812	31	·194	·444	·694	·944
11	·069	·319	·569	·819	32	·200	·450	·700	·950
12	·075	·325	·575	·825	33	·206	·456	·706	·956
13	·081	·331	·581	·831	34	·212	·462	·712	·962
14	·087	·337	·587	·837	35	·219	·469	·719	·969
15	·094	·344	·594	·844	36	·225	·475	·725	·975
16	·100	·350	·600	·850	37	·231	·481	·731	·981
17	·106	·356	·606	·856	38	·237	·487	·737	·987
18	·112	·362	·612	·862	39	·244	·494	·744	·994
19	·119	·369	·619	·869	40	·250	·500	·750	1·000
20	·125	·375	·625	·875					

Digitized by Google

PARISH OF COLLINGBOURNE KINGSTON,

IN THE

COUNTY OF WILTS—(SOUTHERN DIVISION).

HUNDRED OF KINWARDSTONE.

No. of Sheet and Plan and No. on Plan.	Area in Acres.
Sheet XLII. 6:—	
1	·779
2	·904
3	34·612
4	22·586
Sheet XLII. 7:—	
5	·810
6	127·030
7	2·047
8	·735
9	18·916
10	10·965
11	3·493
12	1·304
13	51·934
14	95·189
Sheet XLII. 8:—	
15	5·127
16	182·968
17	5·798
Sheet XLII. 10:—	
18	43·986
19	16·849
20	1·889
21	34·205
22	·458
23	27·332
24	6·509
25	3·073
26	2·241
27	21·366
28	4·309
29	7·520
30	45·207
31	79·083
32	19·827
33	6·873
Sheet XLII. 10:— (*cont*d.)	
34	63·275
35	·240
36	·171
Sheet XLII. 11:—	
37	73·628
38	5·911
39	141·163
40	70·798
41	7·369
42	52·150
43	1·092
44	14·890
45	2·266
46	2·388
47	·322
48	2·291
49	17·284
50	2·347
51	25·245
52	77·783
53	20·881
54	3·296
55	1·143
56	1·814
57	·142
58	·735
59	·302
60	·205
61	·179
62	4·970
63	2·786
64	6·318
65	·681
66	·811
67	2·911
67a	·080
68	5·791
69	2·217
Sheet XLII. 11:— (*cont*d.)	
70	2·514
71	1·748
72	·243
73	·440
74	2·789
75	8·868
76	3·238
77	·824
78	1·868
79	·463
80	·660
81	7·171
82	1·697
83	·646
84	1·498
85	6·886
86	2·846
87	1·420
88	256·759
89	·783
90	·199
91	·682
92	1·380
93	1·220
94	1·602
95	·699
96	2·328
97	1·845
98	·660
99	·751
100	·529
101	·347
102	·871
103	7·576
104	15·724
105	2·938
106	1·441
107	·691
108	·325

Digitized by Google

No. of Sheet and Plan and No. on Plan.	Area in Acres.
Sheet XLII. 11 :—	
(*contd.*) 109	2·191
110	2·556
111	1·647
112	1·967
113	·150
114	2·644
115	2·556
116	1·098
117	1·857
118	·350
119	·762
120	·322
121	·342
122	8·369
123	5·223
124	1·203
125	2·878
Sheet XLII. 12 :—	
126	3·132
127	·288
128	·670
129	1·052
130	·195
131	·077
132	19·179
133	6·672
134	8·496
135	1·895
136	1·115
137	7·256
137a	·162
138	134·543
139	130·703
140	1·216
141	·172
142	165·120
143	1·045
144	130·827
145	·366
146	3·279
147	·480
148	·739
149	·768
150	151·443
151	28·220
152	16·357
153	8·167
154	72·434

No. of Sheet and Plan and No. on Plan.	Area in Acres.
Sheet XLIII. 9 :—	
155	11·119
156	19·470
157	9·799
158	·468
159	25·548
160	·678
161	·072
Sheet XLII. 14 :—	
162	·562
163	·505
164	7·217
165	·608
166	5·072
167	633·366
168	14·188
169	44·591
170	6·186
171	7·440
172	49·730
173	·156
174	102·465
Sheet XLII. 15 :—	
175	22·796
176	1·599
177	130·976
178	2·072
179	1·103
180	1·493
181	3·954
182	56·369
183	1·121
184	2·886
185	1·923
186	2·539
187	·619
188	·781
189	2·407
190	·260
191	·450
192	4·264
193	·267
194	·326
195	·738
196	1·332
197	·940
198	·977
199	·931
200	·744
201	6·876

No. of Sheet and Plan and No. on Plan.	Area in Acres.
Sheet XLII. 15 :—	
(*contd.*) 202	1·521
203	3·775
204	2·694
205	7·574
206	5·094
207	1·877
208	1·733
209	2·537
210	·672
211	240·356
212	4·617
213	111·747
214	3·249
215	2·262
216	·520
217	·900
218	1·564
219	·663
220	·469
221	·867
222	·854
223	·540
224	1·513
225	4·908
226	4·061
227	·744
228	·551
228a	·128
229	1·281
230	2·739
231	·751
232	2·159
233	·622
Sheet XLII. 16 :—	
234	171·472
235	2·550
236	57·631
237	45·574
238	5·613
239	38·636
240	43·369
241	94·071
242	2·360
243	19·873
244	161·253
245	1·335
246	107·830
247	·478
248	54·012
249	5·449

Digitized by Google

No. of Sheet and Plan and No. on Plan.	Area in Acres.
Sheet XLII. 16 :—	
(*cont^d.*) 250	18·806
251	110·729
252	1·595
253	1·383
254	2·823
255	·272
256	1·015
257	·919
258	21·194
259	7·181
260	·619
Sheet XLIII. 13 :—	
261	6·475
262	4·119
263	6·040
264	6·847
265	23·511
266	·645
267	30·143
268	·590
269	·336
270	·123
271	2·199
272	20·793
273	92·888
274	3·161
275	2·734
276	4·002
277	2·787
278	3·023
279	1·214
Sheet XLIII. 13 :—	
(*cont^d.*) 280	17·844
281	2·883
282	·546
283	1·803
284	3·939
285	7·232
286	·605
287	1·870
288	1·451
289	1·349
290	46·194
Sheet XLVIII. 2 :—	
291	20·333
292	·326
Sheet XLVIII. 3 :—	
293	64·458
293a	·258
294	1·407
295	155·996
296	2·483
297	·576
298	2·319
299	·205
300	·611
301	1·044
302	1·424
303	·808
304	3·542
305	·142
306	58·285
Sheet XLVIII. 3 :—	
(*cont^d.*) 307	·962
308	78·543
309	1·465
310	22·826
Sheet XLVIII. 4 :—	
311	12·484
312	·160
313	1·502
314	7·783
315	14·121
316	3·761
317	3·230
317a	·012
318	134·505
319	163·670
Sheet XLIX. 1 :—	
320	18·269
321	718·891
322	1·858
323	·262
324	·599
325	6·322
Sheet XLVIII. 6 :—	
326	5·976
327	228·851
328	·160
	7400·493

RECAPITULATION.

7310·531	Land.
84·845	Roads.
5·117	Water.
7400·493	Total area of the Parish of Collingbourne Kingston, in the County of Wilts.

Digitized by Google

INDEX TO PLACES

IN THE

PARISH OF COLLINGBOURNE KINGSTON.

COUNTY OF WILTS.

Name of Place.	No. of Sheet. 6-inch scale.	No. of Sheet. 25·344 in. scale.
Aughton - -	XLII.	11
Aughton Farm -	"	"
Brunton -	"	"
Brokenway Copse	"	16
Brunton House -	"	11
Brunton Farm -	"	"
Brunton Plantation	"	"
Coldridge Wood -	XLIX.	1
CollingbourneLodge	"	"
Collingbourne Wood	"	"
Collingbourne Kingston - -	XLII.	11
Cawdrey's Farm -	"	15
Cadley - -	XLVIII.	4
Cowdown Plantation	XLII.	16
Crowdown Clump	"	6
Fairmile Clump -	"	8
Folly Windmill (Corn) - -	"	15
Grafton Clump -	"	8
Herridge Farm -	"	16
Highfield Lodge -	"	15
Hogdown Copse -	"	10
Hogdown Brake -	"	"
Hill Barn - -	"	12
Heath Copse - -	XLIII.	9
Johnson's Barn -	XLII.	12
Joyce's Copse -	XLVIII.	4

Name of Place.	No. of Sheet. 6-inch scale.	No. of Sheet. 25·344 in. scale.
Lynden Barn -	XLII.	16
Manor Farm - -	"	11
Merrylawn Copse -	XLVIII.	4
	XLIX.	1
New Buildings -	XLII.	12
New Barn - -	"	7
Oldlands Barn -	XLVIII.	3
Parsonage Farm -	XLII.	15
Prancley Copse -	XLIII.	13
Prancley Rows -	"	"
Rag Copse -	"	"
School (Boys and Girls) - -	XLII.	11
Snaildown Clump -	XLVIII.	6
St. Mary's Church	XLII.	11
Shawdown Copse -	XLIII.	13
Sunton Farm -	XLII.	15
Sunton - -	"	"
The Scrubs - -	"	10
West Farm -	XLVIII.	3
Whitelane Copse -	XLIII.	13
Whittle Copse -	"	"
Windmill Plantation - -	XLII.	15

LONDON:
Printed by George E. Eyre and William Spottiswoode,
Printers to the Queen's most Excellent Majesty.
For Her Majesty's Stationery Office.
[1061.—50.—6/80.]

Digitized by Google

Digitized by Google

DEPÔTS FOR THE SALE OF ORDNANCE MAPS, &c.

ENGLAND AND WALES.

1, Saint Martin's Place, Charing Cross—LONDON.

SCOTLAND.

Ordnance Survey Office, Post-office Buildings—EDINBURGH.

IRELAND.

Ordnance Survey Office, Phœnix Park—DUBLIN.

Digitized by Google

ORDNANCE SURVEY OF ENGLAND.

BOOK OF REFERENCE TO THE PLAN

OF THE

PARISH OF COOMBE BISSETT

(HUNDRED OF CAWDEN AND CADWORTH),

IN THE

COUNTY OF WILTS,

CONTAINING 2212·038 ACRES.

MAJOR-GENERAL JOHN CAMERON, C.B., R.E., F.R.S.,
DIRECTOR-GENERAL OF THE ORDNANCE SURVEY.

LONDON:
PRINTED BY GEORGE E. EYRE AND WILLIAM SPOTTISWOODE,
PRINTERS TO THE QUEEN'S MOST EXCELLENT MAJESTY.
FOR HER MAJESTY'S STATIONERY OFFICE

1877.

Price One Shilling.

Digitized by Google

Digitized by Google

ORDNANCE SURVEY OF ENGLAND.

BOOK OF REFERENCE TO THE PLAN

OF THE

PARISH OF COOMBE BISSETT

(HUNDRED OF CAWDEN AND CADWORTH),

IN THE

COUNTY OF WILTS,

CONTAINING 2212·038 ACRES.

MAJOR-GENERAL JOHN CAMERON, C.B., R.E., F.R.S.,

DIRECTOR-GENERAL OF THE ORDNANCE SURVEY.

LONDON:

PRINTED BY GEORGE E. EYRE AND WILLIAM SPOTTISWOODE,

PRINTERS TO THE QUEEN'S MOST EXCELLENT MAJESTY.

FOR HER MAJESTY'S STATIONERY OFFICE

1877.

Price One Shilling.

Digitized by Google

[7412.—50.—9/77.]

Digitized by Google

Digitized by Google

ORDNANCE SURVEY OF ENGLAND

PARISH OF COOMBE BISSETT & Do (*Det*)

WILTSHIRE

INDEX TO THE SHEETS

Published on the Scale of $\frac{1}{2500}$ *or 25·344 Inches to a Mile*

Scale of this Index One Inch to a Mile.

Digitized by Google

EXPLANATORY REMARKS.

The scale of the Parish Plans is the 1-2500th of the actual length on the ground, and is equal to 25·344 inches to a mile, or 3·157 chains to an inch, which is very approximately equal to one square inch to one acre, the square of 1·0018 inch being equal to one acre.

The length of each sheet is 1½ miles, and the width 1 mile, the area of each sheet is therefore 960 acres.

Each enclosure has a reference number to the area which is given in this Book.

The Braces (∫) on the plans are to indicate that the spaces so braced are included under the same reference number.

The Altitudes in feet above the Mean Level of the Sea are written thus—31·4.

The Scale of the Plans of the County is 6 inches to a mile, and each sheet contains the same area as 16 sheets of the Parish Plans. There is therefore a double reference number to each sheet, as VI. 9., the Roman Numerals referring to the County Plans, the Arabic Figures to the Parish Plans.

The dimensions of the sheets on the Six-inch scale being four miles by six miles the area is twenty-four square miles, equal to 15,360 acres.

The following are the characters employed on the Ordnance Plans on the Scales of 1-2500, and 6 inches to a mile :—

County Names	C	Hundreds or Wards	W
Parishes	P	Townships	T
Extra Parochial	E	Division of Townships	T

Antiquities ..... { ROMAN / Druidical or Saxon / Norman or Subsequent

The descriptions of the boundaries are shown by the following initials :—

Centre of Stream	*C.S.*	Centre of Fence	*C.F.*
Centre of Road	*C.R.*	Top of Cop	*T.C.*
Side of Stream or Drain ...	*S.S.* or *S.D.*	Centre of Wall	*C.W.*
Root of Hedge	*R.H.*	Defaced	*Def.*
Face of Wall	*F.W.*	Track of Stream	*T.S.*

Undefined ..... *Und.*

Where a change occurs in the boundaries, the symbol [o—o] is used to show the part at which the change takes place.

Scale of this Index One Inch to a Mile.

Digitized by Google

N.B.—To convert Decimal Fractions of an Acre into Roods and Perches, multiply the decimal first by 4 and then by 40, preserving the same number of decimals in the product.

Examples—

	Acres.		Acres.
	633·357		527·013
	4		4
	1·428		·052
	40		40
A. R. P.	17·120	A. R. P.	2·080
633 1 17		527 0 2	

TABLE

FOR CONVERTING DECIMAL PARTS OF AN ACRE INTO ROODS AND PERCHES.

Perch.	0 Rood.	1 Rood.	2 Roods.	3 Roods.	Perch.	0 Rood.	1 Rood.	2 Roods.	3 Roods.
0	·000	·250	·500	·750	21	·131	·381	·631	·881
1	·006	·256	·506	·756	22	.137	·387	·637	·887
2	·012	·262	·512	·762	23	·144	·394	·644	·894
3	·019	·269	·519	·769	24	·150	·400	·650	·900
4	·025	·275	·525	·775	25	·156	·406	·656	·906
5	·031	·281	·531	·781	26	·162	·412	·662	·912
6	·037	·287	·537	·787	27	·169	·419	·669	·919
7	·044	·294	·544	·794	28	·175	·425	·675	·925
8	·050	·300	·550	·800	29	·181	·431	·681	·931
9	·056	·306	·556	·806	30	·187	·437	·687	·937
10	·062	·312	·562	·812	31	·194	·444	·694	·944
11	·069	·319	·569	·819	32	·200	·450	·700	·950
12	·075	·325	·575	·825	33	·209	·456	·706	·956
13	·081	·331	·581	.831	34	·212	·462	·712	·962
14	·087	·337	·587	·837	35	·216	·469	·719	·969
15	·094	·344	·594	·844	36	·225	·475	·725	·975
16	·100	·350	·600	·850	37	·231	·481	·731	·981
17	·106	·356	·606	·856	38	·237	·487	·737	·987
18	·112	·362	·612	·862	39	·244	·494	·744	·994
19	.119	·369	·619	·869	40	·250	·500	·750	1·000
20	·125	·375	·625	·875					

Digitized by Google

PARISH OF COOMBE BISSETT,

IN THE

COUNTY OF WILTS—(Southern Division).

HUNDRED OF CAWDEN AND CADWORTH.

No. on Plan.	Area in Acres.	Remarks.	No. on Plan.	Area in Acres.	Remarks.
1	47·398	Arable.	33a	·762	Orchard.
2	4·310	Rough pasture.	34	·856	Pasture, &c.
3	30·366	Pasture, &c.	35	2·435	Pasture.
4	3·032	House, yard, pasture, &c.	35a	1·552	Orchard, &c.
			36	·137	Osiers.
5	29·427	Arable, &c.	37	·234	House and gardens.
6	1·179	Road.	38	1·035	Houses, gardens, &c.
7	22·151	Arable.	38a	·419	Church and graveyard.
8	5·432	Arable, &c.			
9	·474	Road.	39	·472	Osiers.
10	108·564	Arable, &c.	39a	·536	Pasture.
11	·346	Houses and yard.	40	4·945	Stream.
12	172·827	Arable.	40a	·456	Pasture.
13	2·525	Road.	41	2·694	Pasture, &c.
14	10·828	Arable.	41a	·498	Orchard.
15	6·421	Arable.	42	1·563	Pasture.
16	50·943	Arable.	42a	·974	Orchard.
17	21·140	Arable, &c.	43	1·246	Pasture.
18	5·352	Arable.	43a	·770	Orchard.
18a	6·809	Arable.	44	5·731	Pasture.
19	4·322	Orchard.	44a	·607	Orchard.
20	2·189	Arable.	45	1·005	Pasture.
21	6·621	Arable.	45a	·698	Pasture.
22	1·188	Road.	46	2·005	Pasture.
23	7·646	Arable.	47	9·201	Arable.
24	1·868	Road.	48	3·262	Arable.
25	3·136	Pasture.	49	·709	Pasture.
25a	6·372	Pasture, &c.	50	·357	Road.
26	14·003	Pasture, &c.	51	4·146	Pasture.
26a	20·345	Pasture, &c.	52	·279	Garden.
27	2·068	Pasture, &c.	53	9·659	Pasture, &c.
28	15·603	Arable, &c.	53a	·469	Orchard.
28a	1·007	Wood.	54	·646	Pasture.
29	2·132	Pasture.	54a	·927	Pasture.
30	4·691	Pasture.	55	·754	Orchard.
31	344·044	Arable, &c.	55a	2·480	Pasture.
32	1·485	Pasture.	56	·362	Road.
32a	·856	Pasture.	56a	1·663	Pasture, &c.
33	1·875	Pasture.	57	1·833	Pasture, &c.

Digitized by Google

No. on Plan.	Area in Acres.	Remarks.
57a	1·156	Orchard, &c.
58	1·602	Pasture, &c.
58a	2·026	Pasture, &c.
59	2·584	Pasture, &c.
59a	·497	House, gardens, &c.
60	6·825	Pasture.
60a	·673	House, gardens, &c.
61	6·811	Pasture, &c.
61a	1·468	Pasture, &c.
62	1·662	Pasture.
62a	·606	Pasture, &c.
63	1·844	Pasture.
63a	1·275	Pasture, &c.
64	12·552	Arable, &c.
64a	1·808	Houses, pasture, &c.
65	1·230	Road.
66	2·587	Arable.
67	6·652	Arable.
68	49·207	Arable, &c.
69	2·268	Road.
70	·790	Arable.
71	11·757	Arable.
71a	·975	Pasture.
72	8·539	Arable.
73	23·168	Arable.
74	25·456	Arable.
75	9·664	Arable, &c.
76	·985	Pasture.
77	58·656	Pasture, &c.
78	·253	Houses and yard.
79	28·776	Pasture, &c.
80	·394	Pasture, &c.
81	17·352	Arable, &c.
82	1·531	Road.
83	13·955	Rough pasture, &c.
84	7·471	Road.
85	·433	House, yard, &c.
86	317·278	Arable, &c.
87	8·700	Road.
88	44·836	Arable.
89	·329	House, yard, &c.
90	16·543	Arable, &c.
91	26·964	Arable.
92	·187	Sheds and yard.
93	7·012	Rough pasture, &c.
94	·580	Road.
95	134·257	Arable, &c.
96	45·797	Arable, &c.
97	1·678	Embankment, &c.
98	6·044	Road.
99	161·231	Arable, &c.
100	2·485	Houses, garden, &c.
101	14·334	Arable.
102	·844	Pasture.
103	18·948	Arable.
104	·329	Rough pasture.
105	4·790	Arable.
106	·315	Road.
107	5·553	Arable.
	2173·874	Area of the numbered part of the Parish (proper).
	25·309	Village of Coombe Bissett (part of), unnumbered.
	2199·183	Area of the Parish (proper).

RECAPITULATION.

2158·146	Land.
36·092	Roads.
4·945	Water.
2199·183	Area of the Parish of Coombe Bissett, exclusive of the detached part.

PARISH OF COOMBE BISSETT (DETACHED).

1	12·056	Pasture, &c.
2	·363	Pasture.
3	·234	Pasture.
4	·202	River Ebble.
	12·855	

RECAPITULATION.

12·653	Land.
·202	Water.
12·855	Area of the Parish of Coombe Bissett (Detached).

Digitized by Google

RECAPITULATION FOR THE PARISH.

Area in Acres.	
2170·799	Land.
36·092	Roads.
5·147	Water.
2212·038	Total area of the Parish of Coombe Bissett, in the County of Wilts.

Digitized by Google

INDEX TO PLACES

IN THE

PARISH OF COOMBE BISSETT.

COUNTY OF WILTS.

Name of Place.	No. of Sheet. 6-inch scale.	No. of Sheet. 25·344 in. scale.	Name of Place.	No. of Sheet. 6-inch scale.	No. of Sheet. 25·344 in. scale.
Brines Farm -	LXXI.	6	Northdown Barn -	LXXI.	2
Bellmount House -	"	"	New Barn - -	"	9
Coombe Bissett -	"	"	Palmer's Farm -	"	6
Church Farm -	"	"	Parsonage Barn -	"	10
Cooper's Farm -	"	"	Red House - -	"	6
Feltham's Farm -	"	"	St. Michael's Church	"	"
Fernhill House -	"	2	School (Boys and Girls) - -	"	"
Jervoise's Farm -	"	6	South Down Barn	"	10
Kennel Barn -	"	2	Tottens - -	"	6
Little Toyd Farm -	LXXVI.	1	Tottens Farm -	"	"
Mintern's Farm -	LXXI.	6	Tottens Down Barn	"	10
Manor Farm -	"	"	Vicarage - -	"	6

LONDON:
Printed by George E. Eyre and William Spottiswoode,
Printers to the Queen's most Excellent Majesty.
For Her Majesty's Stationery Office.

Digitized by Google

Digitized by Google

DEPÔTS FOR THE SALE OF ORDNANCE MAPS, &c.

ENGLAND AND WALES.

1, Saint Martin's Place, Charing Cross—LONDON.

SCOTLAND.

Ordnance Survey Office, Post-office Buildings—EDINBURGH.

IRELAND.

Ordnance Survey Office, Phœnix Park—DUBLIN.

Digitized by Google

ORDNANCE SURVEY OF ENGLAND.

BOOK OF REFERENCE TO THE PLAN

OF THE

PARISH OF CRICKLADE ST. MARY

(HUNDRED OF HIGHWORTH CRICKLADE AND STAPLE),

IN THE

COUNTY OF WILTS,

CONTAINING 121·855 ACRES.

MAJOR-GENERAL JOHN CAMERON, C.B., R.E., F.R.S.,
DIRECTOR-GENERAL OF THE ORDNANCE SURVEY.

LONDON:
PRINTED BY GEORGE E. EYRE AND WILLIAM SPOTTISWOODE,
PRINTERS TO THE QUEEN'S MOST EXCELLENT MAJESTY.
FOR HER MAJESTY'S STATIONERY OFFICE.

1876.

Price One Shilling.

Digitized by Google

Digitized by Google

ORDNANCE SURVEY OF ENGLAND.

BOOK OF REFERENCE TO THE PLAN

OF THE

PARISH OF CRICKLADE ST. MARY

(HUNDRED OF HIGHWORTH CRICKLADE AND STAPLE),

IN THE

COUNTY OF WILTS,

CONTAINING 121·855 ACRES.

MAJOR-GENERAL JOHN CAMERON, C.B., R.E., F.R.S.,
DIRECTOR-GENERAL OF THE ORDNANCE SURVEY.

LONDON:
PRINTED BY GEORGE E. EYRE AND WILLIAM SPOTTISWOODE,
PRINTERS TO THE QUEEN'S MOST EXCELLENT MAJESTY.
FOR HER MAJESTY'S STATIONERY OFFICE.

1876.

Price One Shilling.

Digitized by Google

[7412.—50.—9/76.]

Digitized by Google

Digitized by Google

ORDNANCE SURVEY OF ENGLAND

PARISH OF CRICKLADE ST MARY

WILTSHIRE

Digitized by Google

EXPLANATORY REMARKS.

The scale of the Parish Plans is the 1-2500th of the actual length on the ground, and is equal to 25·344 inches to a mile, or 3·157 chains to an inch, which is very approximately equal to one square inch to one acre, the square of 1·0018 inch being equal to one acre.

The length of each sheet is 1½ miles, and the width 1 mile, the area of each sheet is therefore 960 acres.

Each enclosure has a reference number to the area which is given in this Book.

The Braces (ʃ) on the plans are to indicate that the spaces so braced are included under the same reference number.

The Altitudes in feet above the Mean Level of the Sea are written thus—31·4.

The Scale of the Plans of the County is 6 inches to a mile, and each sheet contains the same area as 16 sheets of the Parish Plans. There is therefore a double reference number to each sheet, as VI. 9., the Roman Numerals referring to the County Plans, the Arabic Figures to the Parish Plans.

The dimensions of the sheets on the Six-inch scale being four miles by six miles the area is twenty-four square miles, equal to 15,360 acres.

The following are the characters employed on the Ordnance Plans on the Scales of 1-2500, and 6 inches to a mile :—

County Names	C	Hundreds or Wards	W
Parishes	P	Townships	T
Extra Parochial	E	Division of Townships	T

Antiquities ..... { ROMAN / Druidical or Saxon / Norman or Subsequent

The descriptions of the boundaries are shown by the following initials :—

Centre of Stream	*C.S.*	Centre of Fence	*C.F.*
Centre of Road	*C.R.*	Top of Cop	*T.C.*
Side of Stream or Drain ...	*S.S.* or *S.D.*	Centre of Wall	*C.W.*
Root of Hedge	*R.H.*	Defaced	*Def.*
Face of Wall	*F.W.*	Track of Stream	*T.S.*

Undefined ..... *Und.*

Where a change occurs in the boundaries, the symbol [o—o] is used to show the part at which the change takes place.

Digitized by Google

N.B.—To convert Decimal Fractions of an Acre into Roods and Perches, multiply the decimal first by 4 and then by 40, preserving the same number of decimals in the product.

Examples—

			Acres.				Acres.
			633·357				527·013
			4				4
			1·428				·052
			40				40
A.	R.	P.		A.	R.	P.	
633	1	17	17·120	527	0	2	2·080

TABLE

FOR CONVERTING DECIMAL PARTS OF AN ACRE INTO ROODS AND PERCHES.

Perch.	0 Rood.	1 Rood.	2 Roods.	3 Roods.	Perch.	0 Rood.	1 Rood.	2 Roods.	3 Roods.
0	·000	·250	·500	·750	21	·131	·381	·631	·881
1	·006	·256	·506	·756	22	.137	·387	·637	·887
2	·012	·262	·512	·762	23	·144	·394	·644	·894
3	·019	·269	·519	·769	24	·150	·400	·650	·900
4	·025	·275	·525	·775	25	·156	·406	·656	·906
5	·031	·281	·531	·781	26	·162	·412	·662	·912
6	·037	·287	·537	·787	27	·169	·419	·669	·919
7	·044	·294	·544	·794	28	·175	·425	·675	·925
8	·050	·300	·550	·800	29	·181	·431	·681	·931
9	·056	·306	·556	·806	30	·187	·437	·687	·937
10	·062	·312	·562	·812	31	·194	·444	·694	·944
11	·069	·319	·569	·819	32	·200	·450	·700	·950
12	·075	·325	·575	·825	33	·209	·456	·706	·956
13	·081	·331	·581	.831	34	·212	·462	·712	·962
14	·087	·337	·587	·837	35	·216	·469	·719	·969
15	·094	·344	·594	·844	36	·225	·475	·725	·975
16	·100	·350	·600	·850	37	·231	·481	·731	·981
17	·106	·356	·606	·856	38	·237	·487	·737	·987
18	·112	·362	·612	·862	39	·244	·494	·744	·994
19	.119	·369	·619	·869	40	·250	·500	·750	1·000
20	·125	·375	·625	·875					

Digitized by Google

PARISH OF CRICKLADE ST. MARY,

IN THE

COUNTY OF WILTS—(Northern Division).

HUNDRED OF HIGHWORTH CRICKLADE AND STAPLE.

No. on Plan.	Area in Acres.	Remarks.	No. on Plan.	Area in Acres.	Remarks.
1	14·243	Pasture.	20	2·842	Houses, yards, gardens, &c.
2	1·379	River.			
3	·143	Road.	21	2·068	Pasture.
4	1·104	Pasture.	22	2·642	Houses, gardens, &c.
5	·873	Pasture.	23	·416	House and garden.
6	6·264	Pasture.	24	3·678	River.
7	8·067	Pasture.	25	4·236	Pasture.
7a	·400	River.	26	3·511	Pasture.
8	2·234	Road.	27	2·010	Houses and gardens.
9	2·141	Houses, gardens, and yards.	28	·850	Houses, garden, and pasture.
10	2·594	Pasture.	29	·900	Pasture.
11	·299	Pasture.	30	·783	Road.
12	2·078	Pasture.	31	1·100	Houses, garden, and yards.
13	1·292	Pasture.			
14	1·720	Pasture.	32	·620	Pasture.
15	4·399	Pasture.	33	3·877	Pasture.
16	1·806	Houses, gardens, &c.	34	19·261	Pasture.
17	·925	Pasture.	35	12·351	Pasture.
18	·294	Church and graveyard.	36	5·527	Pasture.
19	2·928	Houses, yards, gardens, &c.		121·855	

RECAPITULATION.

113·238	Land.
3·160	Roads.
5·457	Water.
121·855	Total area of the Parish of Cricklade St. Mary, in the County of Wilts.

*** The whole of the Parish of Cricklade St. Mary is within the Parliamentary Borough of Cricklade.

39389.

Digitized by Google

INDEX TO PLACES

IN THE

PARISH OF CRICKLADE ST. MARY.

COUNTY OF WILTS.

Name of Place.	No. of Sheet.		Name of Place.	No. of Sheet.	
	6-inch scale.	25·344 in. scale.		6-inch scale.	25·344 in. scale.
Abingdon Court -	V.	14	Rectory - -	V.	14
Methodist Chapel (Wesleyan) -	"	"	St. John's Hospital (remains of) -	"	"
Priory (remains of)	"	"	The Hatches -	"	"
Parochial School (Boys and Girls)	"	"	White Hart Hotel	"	"

Digitized by Google

Digitized by Google

LONDON:
Printed by George E. Eyre and William Spottiswoode,
Printers to the Queen's most Excellent Majesty.
For Her Majesty's Stationery Office.

Digitized by Google

Digitized by Google

DEPÔTS FOR THE SALE OF ORDNANCE MAPS, &c.

ENGLAND AND WALES.

1, Saint Martin's Place, Charing Cross—LONDON.

SCOTLAND.

Ordnance Survey Office, Post-office Buildings—EDINBURGH.

IRELAND.

Ordnance Survey Office, Phœnix Park—DUBLIN.

Digitized by Google

ORDNANCE SURVEY OF ENGLAND.

BOOK OF REFERENCE TO THE PLAN

OF THE

PARISH OF CRICKLADE ST. SAMPSON

(HUNDRED OF HIGHWORTH CRICKLADE AND STAPLE),

IN THE

COUNTY OF WILTS,

CONTAINING 6289·005 ACRES.

MAJOR-GENERAL JOHN CAMERON, C.B., R.E., F.R.S.,
DIRECTOR-GENERAL OF THE ORDNANCE SURVEY.

LONDON:
PRINTED BY GEORGE E. EYRE AND WILLIAM SPOTTISWOODE,
PRINTERS TO THE QUEEN'S MOST EXCELLENT MAJESTY.
FOR HER MAJESTY'S STATIONERY OFFICE.

1876.

Price One Shilling and Sixpence.

Digitized by Google

Digitized by Google

ORDNANCE SURVEY OF ENGLAND.

BOOK OF REFERENCE TO THE PLAN

OF THE

PARISH OF CRICKLADE ST. SAMPSON

(HUNDRED OF HIGHWORTH CRICKLADE AND STAPLE),

IN THE

COUNTY OF WILTS,

CONTAINING 6289·005 ACRES.

MAJOR-GENERAL JOHN CAMERON, C.B., R.E., F.R.S.,
DIRECTOR-GENERAL OF THE ORDNANCE SURVEY.

LONDON:
PRINTED BY GEORGE E. EYRE AND WILLIAM SPOTTISWOODE,
PRINTERS TO THE QUEEN'S MOST EXCELLENT MAJESTY.
FOR HER MAJESTY'S STATIONERY OFFICE.

1876.

Price One Shilling and Sixpence.

Digitized by Google

[7412.—50.—10/76.]

Digitized by Google

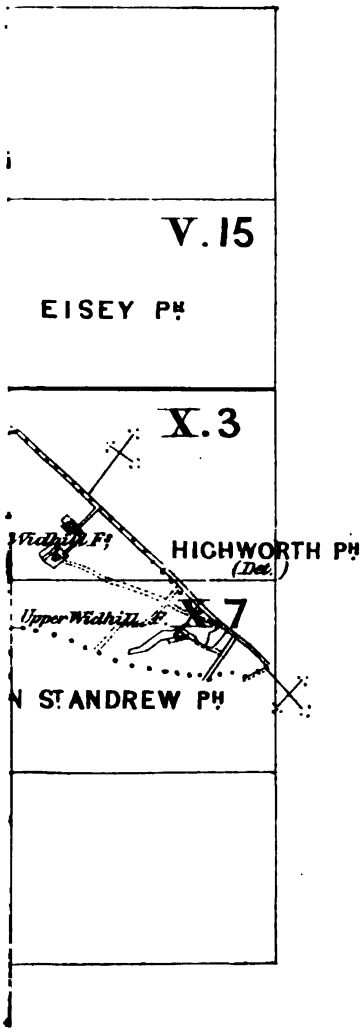

Digitized by Google

Digitized by Google

EXPLANATORY REMARKS.

The scale of the Parish Plans is the 1-2500th of the actual length on the ground, and is equal to 25·344 inches to a mile, or 3·157 chains to an inch, which is very approximately equal to one square inch to one acre, the square of 1·0018 inch being equal to one acre.

The length of each sheet is 1½ miles, and the width 1 mile, the area of each sheet is therefore 960 acres.

Each enclosure has a reference number to the area which is given in this Book.

The Braces (ʃ) on the plans are to indicate that the spaces so braced are included under the same reference number.

The Altitudes in feet above the Mean Level of the Sea are written thus—31·4.

The Scale of the Plans of the County is 6 inches to a mile, and each sheet contains the same area as 16 sheets of the Parish Plans. There is therefore a double reference number to each sheet, as VI. 9., the Roman Numerals referring to the County Plans, the Arabic Figures to the Parish Plans.

The dimensions of the sheets on the Six-inch scale being four miles by six miles the area is twenty-four square miles, equal to 15,360 acres.

The following are the characters employed on the Ordnance Plans on the Scales of 1–2500, and 6 inches to a mile :—

County Names	C	Hundreds or Wards	W
Parishes	P	Townships	T
Extra Parochial	E	Division of Townships	T

Antiquities ..... { ROMAN / Druidical or Saxon / Norman or Subsequent

The descriptions of the boundaries are shown by the following initials :—

Centre of Stream	*C.S.*	Centre of Fence	*C.F.*
Centre of Road	*C.R.*	Top of Cop	*T.C.*
Side of Stream or Drain	*S.S.* or *S.D.*	Centre of Wall	*C.W.*
Root of Hedge	*R.H.*	Defaced	*Def.*
Face of Wall	*F.W.*	Track of Stream	*T.S.*

Undefined ..... *Und.*

Where a change occurs in the boundaries, the symbol [o—o] is used to show the part at which the change takes place.

Digitized by Google

N.B.—To convert Decimal Fractions of an Acre into Roods and Perches, multiply the decimal first by 4 and then by 40, preserving the same number of decimals in the product.

Examples—

			Acres.				Acres.
			633·357				527·013
			4				4
			1·428				·052
			40				40
A.	R.	P.		A.	R.	P.	
633	1	17	17·120	527	0	2	2·080

TABLE

FOR CONVERTING DECIMAL PARTS OF AN ACRE INTO ROODS AND PERCHES.

Perch.	0 Rood.	1 Rood.	2 Roods.	3 Roods.	Perch.	0 Rood.	1 Rood.	2 Roods.	3 Roods.
0	·000	·250	·500	·750	21	·131	·381	·631	·881
1	·006	·256	·506	·756	22	.137	·387	·637	·887
2	·012	·262	·512	·762	23	·144	·394	·644	·894
3	·019	·269	·519	·769	24	·150	·400	·650	·900
4	·025	·275	·525	·775	25	·156	·406	·656	·906
5	·031	·281	·531	·781	26	·162	·412	·662	·912
6	·037	·287	·537	·787	27	·169	·419	·669	·919
7	·044	·294	·544	·794	28	·175	·425	·675	·925
8	·050	·300	·550	·800	29	·181	·431	·681	·931
9	·056	·306	·556	·806	30	·187	·437	·687	·937
10	·062	·312	·562	·812	31	·194	·444	·694	·944
11	·069	·319	·569	·819	32	·200	·450	·700	·950
12	·075	·325	·575	·825	33	·209	·456	·706	·956
13	·081	·331	·581	·831	34	·212	·462	·712	·962
14	·087	·337	·587	·837	35	·216	·469	·719	·969
15	·094	·344	·594	·844	36	·225	·475	·725	·975
16	·100	·350	·600	·850	37	·231	·481	·731	·981
17	·106	·356	·606	·856	38	·237	·487	·737	·987
18	·112	·362	·612	·862	39	·244	·494	·744	·994
19	·119	·369	·619	·869	40	·250	·500	·750	1·000
20	·125	·375	·625	·875					

Digitized by Google

PARISH OF CRICKLADE ST. SAMPSON,

IN THE

COUNTY OF WILTS—(NORTHERN DIVISION).

HUNDRED OF HIGHWORTH CRICKLADE AND STAPLE.

No. on Plan.	Area in Acres.	Remarks.	No. on Plan.	Area in Acres.	Remarks.
1	·907	Arable.	35	·540	Houses and yards.
2	18·440	Pasture.	36	8·687	Pasture.
3	2·967	Pasture.	37	7·343	Pasture.
4	3·668	Pasture.	38	3·063	Pasture, &c.
5	14·397	Pasture, &c.	39	9·831	Pasture, &c.
6	1·355	Houses, garden, and yards.	40	11·071	Pasture, &c.
			41	4·381	Pasture, &c.
7	6·686	Pasture.	42	4·559	Pasture, &c.
8	3·565	Pasture.	43	5·501	Pasture, &c.
9	·177	House and yards.	44	11·714	Pasture, &c.
10	2·951	Arable.	45	12·113	Pasture, &c.
11	5·525	Pasture.	46	5·680	Pasture, &c.
12	4·336	Pasture.	47	·886	Pasture.
13	1·859	Orchard.	48	1·116	Houses, yards, garden, &c.
14	12·307	Pasture.			
15	2·074	Pasture.	49	4·894	Pasture.
16	5·915	Pasture.	50	·171	Road.
17	1·264	Houses, garden, and yards.	51	3·258	Pasture.
			52	3·713	Arable, &c.
18	3·955	Pasture.	53	5·445	Pasture.
19	9·914	Pasture.	54	3·930	Pasture.
19a	·981	Towing path.	55	22·232	Arable.
20	14·279	Pasture.	56	7·533	Pasture.
21	·155	Pasture.	57	15·188	Pasture.
22	5·852	River Thames or Isis.	58	3·745	Pasture.
23	7·972	Pasture.	59	2·140	Houses, gardens, and yards.
24	3·535	Canal.			
25	6·887	Pasture.	60	2·572	Road.
26	·342	Houses, garden, and yards.	61	·394	Houses, gardens, and yards.
27	·873	Pasture, &c.	62	·305	Houses and gardens.
28	1·884	Pasture, &c.	63	2·504	Pasture.
29	3·661	Pasture, &c.	64	·737	Houses and yards.
30	108·905	Pasture.	65	3·245	Pasture.
30a	1·601	River Churn.	66	6·095	Pasture.
31	7·359	Pasture.	67	·208	Stream.
32	13·406	Pasture.	68	6·350	Pasture.
33	3·362	Pasture.	69	11·098	Pasture.
34	14·698	Pasture.	70	18·453	Pasture.

Digitized by Google

No. on Plan.	Area in Acres.	Remarks.	No. on Plan.	Area in Acres.	Remarks.
71	16·518	Pasture, &c.	120	5·775	Pasture.
72	9·640	Pasture.	121	6·240	Pasture, &c.
73	6·762	Pasture, &c.	122	·319	Pasture.
74	9·018	Arable.	123	2·851	Pasture, &c.
75	11·441	Pasture.	124	8·630	Arable.
76	6·006	Pasture, &c.	125	4·720	Pasture.
77	4·697	Arable.	126	6·278	Pasture, &c.
78	·328	Houses and yards.	127	5·016	Pasture.
79	6·534	Pasture.	128	12·233	Road.
80	1·159	Road.	129	14·434	Pasture, &c.
81	4·847	Pasture, &c.	130	2·885	Pasture.
82	5·542	Pasture.	131	9·981	Pasture, &c.
83	5·480	Pasture, &c.	132	2·870	Arable, &c.
84	6·351	Arable.	133	6·979	Pasture, &c.
85	3·749	Pasture, &c.	134	2·374	Pasture.
86	5·174	Pasture.	135	·195	Houses and garden.
87	14·283	Pasture, &c.	136	3·118	Pasture.
88	9·372	Pasture.	137	·230	Road.
89	12·974	Pasture, &c.	138	·321	Pasture, &c.
90	10·420	Pasture, &c.	139	1·396	Pasture.
91	1·251	Houses, garden, orchard, &c.	140	·418	Houses, garden, &c.
			141	2·435	Pasture, &c.
92	19·004	Pasture, &c.	142	2·602	Pasture.
93	4·479	Road.	143	4·318	Pasture.
94	·473	House and yards.	144	10·761	Pasture.
95	7·771	Pasture.	145	3·053	Pasture, &c.
96	·207	Houses and yards.	146	6·398	Pasture, &c.
97	8·446	Pasture.	147	1·438	Pasture, &c.
98	·849	Houses and gardens.	148	·901	Pasture.
99	1·911	Pasture.	149	1·093	Houses, gardens, &c.
100	5·097	Pasture, &c.	150	1·424	Houses and gardens.
101	·358	Houses and garden.	151	8·857	Pasture.
102	·651	Houses and gardens.	152	1·574	Houses, yards, gardens, &c.
103	·481	Houses and gardens.			
104	·760	Houses and gardens.	153	·820	Pasture.
105	9·999	Pasture, &c.	154	10·320	Pasture, &c.
106	·336	Arable.	155	3·625	Pasture.
107	1·891	Pasture.	156	·948	Pasture.
108	10·571	Pasture, &c.	157	1·184	Road.
109	2·337	Houses, yards, garden, and orchard.	158	·466	Houses and gardens.
			159	15·758	Pasture.
110	3·790	Pasture.	160	5·086	Pasture.
111	5·126	Pasture.	161	2·855	Pasture.
112	7·604	Pasture.	162	·677	Houses, garden, and yards.
113	5·198	Pasture.			
114	4·510	Pasture, &c.	163	4·938	Pasture, &c.
115	1·768	Road.	164	4·823	Pasture.
116	7·060	Pasture.	165	4·017	Pasture.
117	8·261	Pasture.	166	·282	Pasture.
118	6·947	Pasture.	167	·506	House and garden.
119	5·929	Pasture, &c.	168	·519	Garden.

Digitized by Google

No. on Plan.	Area in Acres.	Remarks.	No. on Plan.	Area in Acres.	Remarks.
169	2·507	Pasture.	215	2·940	Pasture, &c.
170	1·190	Houses, yards, garden, &c.	216	3·910	Pasture.
			217	·998	Pasture, &c.
171	2·505	Road.	218	1·163	Houses, garden, &c.
172	1·544	Pasture.	219	1·150	Pasture, &c.
173	2·615	Houses, gardens, and yards.	220	1·228	Houses, garden, and pasture.
174	5·914	Pasture, &c.	221	8·466	Pasture.
175	2·870	Pasture, &c.	222	9·169	Pasture.
176	1·050	Pasture, &c.	223	10·425	Arable, &c.
177	·831	Houses, garden, and yards.	224	9·817	Pasture.
			225	7·355	Pasture.
178	6·010	Pasture, &c.	226	9·047	Pasture.
179	17·467	Pasture, &c.	227	7·348	Pasture.
180	5·431	Pasture.	228	·259	Houses and gardens.
181	4·688	Pasture, &c.	229	14·905	Pasture, &c.
182	5·546	Pasture.	230	1·523	Houses, garden, and yards.
183	7·177	Pasture, &c.			
184	3·859	Pasture.	231	1·497	Church and grave-yard.
185	6·120	Pasture, &c.			
186	9·627	Pasture, &c.	232	3·749	Houses, gardens, and yards.
187	5·781	Pasture, &c.			
188	·355	Houses and garden.	233	3·140	Houses, gardens, and yards.
189	·312	Houses and garden.			
190	1·545	Pasture, &c.	234	2·905	Pasture, &c.
191	7·192	Pasture.	235	1·370	Pasture.
192	3·349	Pasture.	236	1·210	Pasture.
193	6·004	Pasture, &c.	237	1·811	Pasture, &c.
194	7·957	Pasture, &c.	238	·741	Pasture.
195	3·351	Pasture.	239	1·938	Houses, gardens, and yards.
196	5·124	Pasture.			
197	7·787	Pasture, &c.	240	·492	Houses and gardens.
198	3·517	Pasture.	241	9·106	Pasture, &c.
199	1·011	Pasture.	242	9·597	Pasture.
200	1·689	Pasture.	243	1·702	Pasture.
201	1·778	Pasture.	244	1·052	Pasture.
202	·341	Houses and yards.	245	·809	Pasture.
203	5·595	Pasture, &c.	246	·724	Pasture.
204	5·373	Houses, yards, gardens, &c.	247	·986	Houses, gardens, &c.
			248	·517	Pasture.
205	7·683	Houses, yards, gardens, &c.	249	·819	Pasture.
			250	1·361	Orchard.
205a	·162	Road.	251	3·125	Pasture.
206	2·875	River Thames or Isis.	252	4·194	Pasture.
207	1·625	Pasture.	253	4·196	Houses, yards, garden, &c.
208	25·704	Pasture.			
209	8·004	Pasture.	254	5·216	Pasture, &c.
210	5·902	Pasture.	255	1·103	Pasture.
211	6·410	Pasture.	256	7·999	Arable.
212	16·754	Pasture.	257	6·516	Pasture.
213	2·862	Rough pasture.	258	3·321	Pasture.
214	·553	Rough pasture.	259	8·810	Arable.

Digitized by Google

No. on Plan.	Area in Acres.	Remarks.	No. on Plan.	Area in Acres.	Remarks.
260	2·064	Pasture.	305	2·407	River Key.
261	1·073	Pasture.	306	1·253	Pasture.
262	1·608	Houses, gardens, and yards.	307	3·645	Pasture.
			308	3·518	Pasture.
263	·428	Pasture.	309	·315	Road.
264	2·689	Houses, gardens, and yards.	310	9·310	Pasture, &c.
			311	5·924	Pasture, &c.
265	4·656	Pasture.	312	3·779	Pasture.
266	5·873	Pasture, &c.	313	1·808	Pasture.
267	1·680	Houses, yards, gardens, &c.	314	10·124	Pasture.
			315	11·639	Pasture.
267a	·036	Houses and yard.	316	13·931	Pasture.
268	19·845	Pasture, &c.	317	3·108	Pasture.
268a	·099	Houses and garden.	318	2·588	Pasture.
269	8·252	Pasture, &c.	319	2·842	Pasture.
270	7·493	Pasture.	320	3·204	Pasture.
271	12·153	Pasture.	321	3·685	Pasture.
272	10·992	Pasture.	322	13·289	Pasture, &c.
273	2·586	Pasture.	323	6·888	Arable.
274	6·381	Pasture.	324	14·648	Pasture, &c.
275	4·714	Pasture.	325	14·534	Pasture, &c.
276	13·124	Pasture.	326	5·443	Pasture.
277	1·409	Pasture.	327	2·269	Pasture.
278	6·286	Pasture.	328	3·620	Pasture, &c.
279	·537	Pasture.	329	3·507	Rough pasture.
280	1·617	Pasture.	330	7·676	Pasture.
281	7·093	Pasture.	331	·514	Arable.
282	·607	Houses, gardens, &c.	332	9·302	Pasture.
283	·563	Orchard.	333	3·415	Pasture.
284	·625	Pasture, &c.	334	4·187	Pasture, &c.
285	1·500	Orchard.	335	4·413	Pasture.
286	27·226	Pasture, &c.	336	10·868	Pasture, &c.
287	6·576	Arable.	337	16·435	Pasture, &c.
288	1·523	River Ray.	338	25·163	Garden.
288a	7·410	Pasture.	339	27·003	Garden.
289	5·232	Pasture.	340	5·750	Pasture.
290	2·278	Pasture, &c.	341	·206	Pasture.
291	4·990	Pasture, &c.	342	·311	Pasture.
292	·274	Ponds.	343	·484	Pasture.
293	6·293	Rough pasture.	344	·170	Pasture.
294	2·098	Pasture, &c.	345	·890	Pasture.
295	2·884	Pasture.	346	·181	Pasture.
296	1·080	Pasture.	347	3·220	Road.
297	·620	Houses, garden, and yards.	348	·281	Pasture, &c.
			349	6·720	Arable.
298	2·476	Pasture.	350	6·580	Pasture.
299	10·563	Pasture, &c.	351	12·232	Pasture.
300	7·810	Pasture.	352	1·832	Houses, garden, &c.
301	2·394	Pasture.	353	·462	Garden and pasture.
302	4·259	Pasture.	354	23·973	Pasture.
303	3·890	Pasture.	355	6·495	Arable.
304	4·878	Pasture, &c.	356	11·610	Arable.

Digitized by Google

No. on Plan.	Area in Acres.	Remarks.	No. on Plan.	Area in Acres.	Remarks.
357	37·124	Pasture, &c.	405	·711	Houses, orchard, &c.
358	·660	House and garden.	406	·284	Pasture.
358a	·010	Pasture, &c.	407	3·391	Pasture.
359	·707	Ponds.	408	1·978	Houses, gardens, &c.
360	4·811	Brickyard.	409	3·044	Pasture, &c.
361	·203	Ponds.	410	2·716	Pasture, &c.
362	·440	Pasture.	411	7·153	Pasture, &c.
363	11·627	Pasture.	412	12·346	Pasture, &c.
364	·428	Houses, garden, and yards.	413	5·172	Pasture, &c.
			414	1·069	Road.
365	14·060	Arable.	415	28·347	Pasture, &c.
366	·737	Pasture, &c.	416	26·495	Pasture, &c.
367	·642	Pasture.	417	15·864	Pasture, &c.
368	·508	Pasture.	418	8·110	Pasture, &c.
369	8·058	Arable, &c.	419	7·819	Pasture.
370	7·055	Arable.	420	·130	Pond.
371	10·995	Pasture.	421	8·605	Pasture.
372	·435	Wood.	422	·733	Houses, garden, and yards.
373	11·573	Pasture, &c.			
374	12·433	Arable.	423	8·308	Pasture.
375	9·108	Arable, &c.	424	12·758	Arable.
376	14·356	Pasture, &c.	425	8·527	Arable.
377	5·721	Pasture.	426	1·515	Road.
378	6·902	Pasture, &c.	427	5·134	Pasture, &c.
379	3·383	Pasture, &c.	428	6·252	Pasture, &c.
380	1·475	Orchard.	429	4·474	Arable.
381	7·696	Pasture.	430	9·077	Arable.
382	7·895	Pasture.	431	16·013	Road.
383	12·924	Pasture.	432	3·325	Pasture.
384	12·184	Pasture, &c.	433	·201	Pasture.
385	26·841	Pasture, &c.	434	1·138	Pasture.
386	10·979	Pasture.	435	·632	Pasture.
387	2·502	Pasture.	436	2·496	Pasture, &c.
388	3·969	Pasture.	437	10·025	Pasture, &c.
389	·820	Pasture.	438	1·699	Pasture.
390	1·050	Pasture.	439	3·449	Houses, yards, garden, &c.
390a	·201	Houses and gardens.			
391	7·041	Pasture.	440	3·388	Pasture.
392	10·510	Pasture, &c.	441	12·465	Pasture, &c.
393	4·183	Pasture.	442	6·233	Pasture, &c.
394	1·006	Pasture.	443	14·422	Pasture, &c.
395	1·704	Pasture, &c.	444	10·476	Pasture.
396	·616	Pasture.	445	24·878	Garden, &c.
397	4·774	Pasture.	446	16·429	Pasture, &c.
398	3·165	Pasture.	447	2·682	Pasture.
399	3·830	Pasture.	448	11·493	Pasture, &c.
400	3·158	Pasture.	449	3·533	Arable.
401	2·283	Pasture.	450	·983	Pasture.
402	2·109	Houses, yards, gardens, &c.	451	8·051	Pasture, &c.
			452	42·223	Pasture, &c.
403	3·357	Pasture, &c.	453	1·155	Pasture.
404	1·193	Pasture, &c.	454	·336	Pond.

Digitized by Google

No. on Plan.	Area in Acres.	Remarks.	No. on Plan.	Area in Acres.	Remarks.
455	23·940	Pasture.	503	4·465	Pasture, &c.
456	14·050	Pasture.	504	6·260	Pasture.
457	9·946	Pasture, &c.	505	10·675	Road.
458	1·905	Road.	506	·442	Osiers.
459	4·612	Road.	507	·676	Pond.
460	49·174	Pasture, &c.	508	·335	Pasture.
461	·580	Orchard.	509	9·790	Arable.
462	·664	House, garden, and orchard.	509a	·877	Wood.
			510	8·244	Pasture.
463	1·455	Houses, gardens, and yards.	511	5·774	Pasture.
			512	7·885	Pasture.
464	3·777	Pasture, &c.	513	3·346	Pasture.
465	4·875	Pasture.	514	2·802	Pasture.
466	11·386	Arable.	515	3·506	Pasture.
467	3·086	Arable.	516	2·461	Road.
468	3·857	Pasture.	517	12·346	Pasture.
469	13·319	Arable.	518	12·903	Pasture, &c.
470	6·223	Pasture, &c.	519	13·428	Pasture.
471	7·497	Arable.	520	4·884	Pasture, &c.
472	6·781	Arable.	521	·815	Houses, garden, and yards.
473	9·666	Arable.			
474	10·399	Arable.	522	10·529	Pasture.
475	9·351	Arable.	523	56·042	Arable, &c.
476	1·665	Pasture.	524	2·824	Pasture.
477	15·990	Arable.	525	4·251	Pasture.
478	4·670	Pasture, &c.	526	22·466	Pasture.
479	6·057	Pasture.	527	1·139	Houses, garden, and yards.
480	20·908	Pasture, &c.			
481	·777	Pasture.	528	18·297	Arable.
482	2·186	Houses, yards, gardens, &c.	529	1·453	Road.
			530	20·659	Pasture, &c.
483	2·468	Pasture.	531	·729	Pasture.
484	19·713	Pasture.	532	2·391	Pasture.
485	16·187	Pasture.	533	4·516	Pasture, &c.
486	3·815	Pasture.	534	15·776	Pasture, &c.
487	3·588	Pasture.	535	5·583	Pasture.
488	4·193	Pasture.	536	12·726	Pasture.
489	2·972	Pasture.	537	12·083	Road.
490	1·583	Pasture.	538	·891	Pasture.
491	·148	Pond.	538a	·087	House and garden.
492	·267	House, garden, and yards.	539	15·568	Pasture.
			540	1·600	Road.
493	1·550	Pasture.	541	2·460	Pasture.
494	6·028	Arable.	542	22·541	Pasture.
495	3·531	Pasture, &c.	543	3·578	Pasture.
496	2·028	Pasture, &c.	544	6·984	Road.
497	1·736	Pasture.	545	2·516	Towing path.
498	11·903	Pasture.	546	4·863	Wilts and Berks Canal.
499	10·267	Pasture.			
500	3·215	Pasture.	547	2·334	Pasture.
501	4·363	Pasture, &c.	548	1·310	Pasture.
502	4·456	Pasture, &c.	549	1·110	Pasture.

Digitized by Google

No. on Plan.	Area in Acres.	Remarks.	No. on Plan.	Area in Acres.	Remarks.
550	·980	Houses and yards.	600	4·070	Pasture.
551	4·853	Arable.	601	6·380	Pasture, &c.
552	5·921	Arable.	602	5·372	Pasture.
553	4·734	Pasture, &c.	603	3·503	Pasture.
554	13·297	Arable.	604	13·783	Pasture.
555	12·118	Pasture, &c.	605	7·833	Pasture, &c.
556	10·711	Pasture, &c.	606	7·001	Pasture.
557	·284	House and yards.	607	4·683	Pasture.
558	26·600	Pasture, &c.	608	3·583	Road.
559	3·706	Road.	609	7·796	Pasture.
560	11·874	Pasture.	610	2·793	Pasture.
561	7·242	Arable, &c.	611	5·475	Pasture.
562	·707	Houses, garden, and yards.	612	5·120	Pasture.
			613	16·170	Pasture.
563	2·019	Pasture.	614	22·248	Pasture.
564	·861	Pasture, &c.	615	·219	House and yards.
565	20·354	Arable.	616	·544	Road.
566	11·299	Pasture.	617	12·851	Pasture.
567	2·157	Pasture.	618	22·954	Pasture, &c.
568	16·139	Pasture.	619	11·787	Pasture, &c.
569	3·768	Road.	620	9·725	Pasture.
570	4·826	Pasture.	621	15·680	Pasture, &c.
571	2·815	Pasture.	622	14·353	Pasture.
572	10·526	Pasture.	623	3·048	Pasture.
573	8·682	Pasture, &c.	624	4·421	River Ray.
574	5·147	Pasture, &c.	625	4·649	Pasture.
575	4·541	Pasture.	626	33·594	Pasture.
576	3·992	Pasture, &c.	627	9·090	Pasture, &c.
577	5·718	Pasture, &c.	628	39·006	Arable.
578	·891	Pasture.	629	8·149	Pasture.
579	·729	Pasture.	630	·761	Wood.
580	·597	Road.	631	65·079	Pasture, &c.
581	3·023	Pasture.	632	30·103	Pasture.
582	4·663	Pasture, &c.	633	·355	House and garden.
583	8·988	Pasture.	634	20·097	Arable.
584	·739	Houses, garden, and yards.	635	18·408	Pasture.
			636	7·583	Pasture.
585	1·229	Pasture.	637	15·201	Pasture.
586	13·708	Pasture.	638	·172	Pond.
587	1·001	Pasture.	639	1·307	Pasture.
588	·714	Pasture.	640	·386	Pasture.
589	4·067	Pasture, &c.	641	·392	Road.
590	1·934	Pasture, &c.	642	·631	Pasture.
591	2·975	Pasture, &c.	643	2·347	Houses, garden, and yards.
592	12·607	Pasture, &c.			
593	·970	Pasture.	644	·939	Pasture.
594	3·801	Pasture, &c.	645	·544	Road.
595	3·172	Pasture.	646	3·827	Houses, yards, gardens, &c.
596	9·963	Pasture, &c.			
597	5·206	Pasture, &c.	647	·809	Road.
598	8·656	Pasture.	648	9·213	Pasture.
599	·149	Wood.	649	31·577	Pasture, &c.

Digitized by Google

No. on Plan.	Area in Acres.	Remarks.	No. on Plan.	Area in Acres.	Remarks.
650	32·165	Arable.	700	6·147	Pasture.
651	1·064	Garden, &c.	701	5·098	Pasture.
652	13·626	Pasture.	702	5·251	Pasture.
653	14·019	Arable.	703	4·737	Pasture.
654	12·253	Pasture, &c.	704	7·936	Pasture, &c.
655	24·726	Pasture.	705	8·108	Pasture.
656	3·732	Pasture.	706	·869	Road.
657	1·231	Pasture.	707	7·470	Pasture.
658	24·752	Pasture, &c.	708	16·968	Pasture.
659	·348	Wood.	709	5·864	Pasture.
660	·110	Wood.	710	13·901	Pasture.
661	23·671	Rough pasture, furze, &c.	711	·724	Wood.
			712	·181	Pond.
662	1·630	Arable.	713	1·924	Pasture.
663	11·437	Pasture, &c.	714	7·836	Pasture.
664	12·103	Pasture.	715	·722	Pasture.
665	11·368	Pasture.	716	·612	Pasture.
666	2·692	Pasture.	717	1·494	Houses, yards, garden, &c.
667	1·743	Houses, yards, garden, &c.	718	1·254	Pasture, &c.
668	19·405	Pasture.	719	·456	Pasture, &c.
669	·330	Wood.	720	9·334	Pasture, &c.
670	·276	Houses and garden.	721	8·925	Pasture, &c.
671	17·455	Pasture.	722	5·242	Pasture.
672	5·228	Railway.	723	7·600	Pasture.
673	12·149	Arable.	724	3·610	Pasture.
674	10·930	Arable.	725	7·763	Pasture, &c.
675	2·618	Pasture.	726	6·609	Pasture, &c.
676	4·640	Pasture.	727	·221	Wood.
677	11·635	Pasture.	728	4·786	Pasture.
678	3·176	Pasture, &c.	729	14·001	Arable.
679	3·399	Pasture.	730	5·243	Pasture.
680	7·572	Pasture, &c.	731	·560	Houses, garden, &c.
681	4·890	Pasture.	732	1·852	Road.
682	9·081	Pasture.	733	1·792	Arable.
683	21·018	Pasture, &c.	734	·396	Wood.
684	18·003	Pasture, &c.	735	1·362	Pasture.
685	4·177	Pasture.	736	1·033	Houses, garden, &c.
686	·586	House and garden.	737	4·456	Pasture.
687	2·917	Houses, orchard, &c.	737a	·008	Wood.
688	3·222	Road.	738	2·705	Wood.
689	3·850	Arable.	739	16·594	Pasture.
690	18·160	Pasture.	740	5·661	Wood, &c.
691	1·487	Road.	741	4·895	Pasture, &c.
692	1·882	Pasture.	742	1·404	Houses, garden, and pasture.
693	·238	Houses and garden.			
694	65·471	Arable, &c.	743	2·390	Pasture.
695	42·361	Arable, &c.	744	5·038	Pasture.
696	16·064	Arable, &c.	745	10·778	Pasture.
697	·455	Pasture.	746	4·791	Pasture, &c.
698	9·439	Arable.	747	9·374	Railway.
699	9·217	Arable, &c.	748	·281	Wood.

Digitized by Google

No. on Plan.	Area in Acres.	Remarks.	No. on Plan.	Area in Acres.	Remarks.
748a	·183	Road.	795	19·803	Pasture, &c.
749	8·407	Houses, garden, ornamental ground, &c.	796	11·831	Pasture, &c.
			797	9·250	Pasture.
			798	8·065	Pasture.
750	1·111	Ponds.	799	2·791	Orchard.
751	7·029	Pasture, &c.	800	12·032	Pasture.
752	2·042	Wood.	801	·681	Garden.
753	·394	Wood.	802	4·557	Wood.
754	27·007	Pasture, &c.	803	·859	Orchard.
755	23·902	Arable, &c.	804	1·751	Houses, yards, garden, &c.
756	17·110	Arable.			
757	1·178	Road.	805	1·446	Wood.
758	23·458	Arable, &c.	806	1·637	Pasture.
759	·882	Pasture.	807	3·854	Wood.
759a	·030	Road.	808	18·095	Arable, &c.
760	4·368	Pasture.	809	31·325	Arable.
761	2·016	Pasture, &c.	810	1·019	Road.
762	1·789	Houses, gardens, and yards.	811	21·252	Arable.
			812	9·345	Pasture.
763	2·738	Pasture, &c.	813	8·216	Pasture.
764	1·254	Pasture.	814	7·683	Pasture.
765	8·368	Pasture.	815	1·469	Wood.
765a	·017	Pasture.	816	49·881	Wood.
766	3·647	Pasture.	817	4·142	Pasture.
767	14·525	Pasture.	818	4·715	Pasture.
768	5·733	Pasture, &c.	819	3·847	Pasture.
769	6·019	Pasture.	820	9·030	Pasture.
770	4·286	Pasture.	821	9·253	Arable.
771	10·193	Pasture.	822	9·734	Pasture, &c.
772	6·685	Pasture.	823	5·134	Pasture, &c.
773	15·997	Pasture, &c.	824	4·578	Pasture.
774	6·957	Pasture, &c.	825	1·820	Wood.
775	7·079	Pasture.	826	2·997	Pasture.
776	6·498	Pasture, &c.	827	1·380	Pasture.
777	12·564	Pasture, &c.	828	2·314	Houses, garden, &c.
778	16·483	Pasture.	829	·570	Pasture, &c.
779	3·501	Pasture.	830	10·063	Pasture, &c.
780	8·466	Pasture.	831	3·927	Road.
781	39·344	Pasture.	832	10·508	Pasture, &c.
782	8·537	Pasture.	833	8·127	Pasture.
783	6·974	Pasture.	834	8·860	Pasture, &c.
784	27·727	Pasture, &c.	835	·264	Wood.
785	7·979	Pasture.	836	1·793	Pasture.
786	32·304	Pasture, &c.	837	10·946	Pasture.
787	22·098	Arable, &c.	838	13·897	Pasture, &c.
788	19·104	Pasture, &c.	839	·661	Houses and yards.
789	14·866	Arable.	840	7·285	Pasture.
790	25·928	Arable, &c.	841	5·012	Arable, &c.
791	17·220	Arable.	842	6·062	Pasture.
792	·515	Wood.	843	6·503	Arable, &c.
793	15·156	Arable, &c.	844	5·446	Pasture.
794	7·405	Arable.	845	13·630	Pasture, &c.

Digitized by Google

No. on Plan.	Area in Acres.	Remarks.	No. on Plan.	Area in Acres.	Remarks.
846	11·761	Pasture.	876	1·333	Wood.
847	10·313	Pasture, &c.	877	10·848	Pasture.
848	7·884	Pasture, &c.	878	11·573	Pasture, &c.
849	13·137	Pasture.	879	18·751	Pasture, &c.
850	14·490	Pasture, &c.	880	4·377	Road.
851	·488	Houses, garden, and yards.	881	9·905	Pasture.
			882	8·703	Pasture.
852	11·835	Pasture, &c.	883	6·183	Pasture.
853	9·428	Pasture, &c.	884	·935	Pasture, &c.
854	·361	Pasture.	885	7·291	Pasture.
855	1·681	Pasture, &c.	886	·960	Pasture, &c.
856	·722	Pasture, &c.	887	7·273	Pasture.
857	4·892	Pasture, &c.	888	1·317	Road.
858	·704	Pasture.	889	1·005	Houses, garden, and yards.
859	·487	Pasture.			
860	2·256	Houses, garden, and yards.	890	·196	Orchard.
			891	·631	Rough pasture.
861	·453	Road.	892	·158	Wood.
862	3·889	Pasture.	893	10·715	Pasture.
863	·374	Road.	894	10·820	Pasture.
864	11·541	Pasture.	895	·215	Wood
865	6·071	Pasture, &c.	896	2·831	Road.
866	10·317	Pasture, &c.	897	·166	Wood.
867	4·242	Pasture.	898	·585	Wood.
868	3·819	Road.	899	4·887	Pasture.
869	12·879	Arable, &c.	900	4·633	Arable.
870	18·519	Pasture, &c.	901	2·771	Wood.
871	10·252	Pasture.	902	62·917	Arable.
872	8·794	Pasture, &c.	903	2·280	Road.
873	9·345	Pasture, &c.			
874	16·475	Pasture.		6289·005	
875	17·550	Pasture.			

RECAPITULATION.

6106·154	Land.
137·026	Roads.
14·602	Railways.
31·223	Water.
6289·005	Total area of the Parish of Cricklade St. Sampson, in the County of Wilts.

*** This Parish is within the Parliamentary Borough of Cricklade.

Digitized by Google

INDEX TO PLACES

IN THE

PARISH OF CRICKLADE ST. SAMPSON.

COUNTY OF WILTS.

Name of Place.	No. of Sheet. 6-inch scale.	No. of Sheet. 25·344 in. scale.
British School (Boys and Girls)	V.	14
Baptist Chapel (Particular) -	"	"
Bournlake Stalls -	"	13
Bournlake Farm -	"	"
Braydon Cottage -	IX.	8
Broad Leaze Farm	X.	1
Ballack Acre Farm	"	2
Cricklade - -	V.	14
Calcott - -	"	"
Calcott Farm -	"	"
Cross Roads Farm	"	13
Chelworth Upper Green - -	"	"
Chelworth Stalls -	"	"
Chelworth Farm -	X.	1
Chelworth Lower Green - -	"	"
Chelworth Lane Check (T.P.) -	"	"
Dance T.P. -	V.	14
Dudgemore Farm	X.	2
Dutchy Rag -	IX.	7
Fiddle Farm -	V.	13
Fairfield Farm -	X.	2
Gas Works -	V.	14
Godby's Stalls -	"	"
Gospel Oak Farm	IX.	12
Hermitage - -	V.	14
Horsey Down T.P.	"	13
Hailstone - -	"	"
Headland's Farm	X.	2
Independent Chapel	V.	14
King's Head P.H.	"	"
King's Barn -	X.	1
Leighfield Lodge Farm - -	IX.	8
Lower Buryhill Farm - -	"	"
Lower Farm -	"	"
Lower Widhill Farms - -	X.	3
Leighfield Cottage	IX.	4
Methodist Chapel (Primitive) -	V.	14
National School (Boys and Girls)	"	"
New Inn - -	"	"
Newmarch Cottage	"	13
Old Bear Inn -	"	14
Ox House Farm -	X.	3
Parsonage Farm -	V.	14
Post Office -	"	"
Ravensbrook Farm	IX.	11
Ravens House Lodge	"	"
St. Sampson's Church (Vicarage) - -	V.	14

Digitized by Google

Name of Place.	No. of Sheet.		Name of Place.	No. of Sheet.	
	6-inch scale.	25·344 in. scale.		6-inch scale.	25·344 in. scale.
St. Mary's Church (Rectory) -	V.	14	Upper Widhill Farm	X.	7
Stone's Farm -	"	13	Vicarage - -	V.	14
Standing House -	IX.	11	Victory Cottage -	"	13
Sevenbridges T.P.	X.	2	White Horse Hotel	"	14
The Forty - -	V.	14	Woodward's Farm	"	9
			West Mill (Corn)	"	13
Upper Buryhill Farm - -	IX.	8	White Lodge Farm	IX.	8
			White Hall Farm -	X.	1

LONDON:
Printed by GEORGE E. EYRE and WILLIAM SPOTTISWOODE,
Printers to the Queen's most Excellent Majesty.
For Her Majesty's Stationery Office.

Digitized by Google

Digitized by Google

[7412.—50.—9/76.]

Digitized by Google



the
inch,
re of

each

ok.
e in-

4.
con-
uble
the

iles

cales

W
T
T

ent

C.F.
T.C.
W.
Def.
T.S.

the

Digitized by Google

Digitized by Google

EXPLANATORY REMARKS.

The scale of the Parish Plans is the 1-2500th of the actual length on the ground, and is equal to 25·344 inches to a mile, or 3·157 chains to an inch, which is very approximately equal to one square inch to one acre, the square of 1·0018 inch being equal to one acre.

The length of each sheet is 1½ miles, and the width 1 mile, the area of each sheet is therefore 960 acres.

Each enclosure has a reference number to the area which is given in this Book.

The Braces (ʃ) on the plans are to indicate that the spaces so braced are included under the same reference number.

The Altitudes in feet above the Mean Level of the Sea are written thus—31·4.

The Scale of the Plans of the County is 6 inches to a mile, and each sheet contains the same area as 16 sheets of the Parish Plans. There is therefore a double reference number to each sheet, as VI. 9., the Roman Numerals referring to the County Plans, the Arabic Figures to the Parish Plans.

The dimensions of the sheets on the Six-inch scale being four miles by six miles the area is twenty-four square miles, equal to 15,360 acres.

The following are the characters employed on the Ordnance Plans on the Scales of 1–2500, and 6 inches to a mile :—

County Names	C	Hundreds or Wards	W
Parishes	P	Townships	T
Extra Parochial	E	Division of Townships	T

Antiquities ..... { ROMAN / Druidical or Saxon / Norman or Subsequent

The descriptions of the boundaries are shown by the following initials :—

Centre of Stream	*C.S.*	Centre of Fence	*C.F.*
Centre of Road	*C.R.*	Top of Cop	*T.C.*
Side of Stream or Drain	*S.S.* or *S.D.*	Centre of Wall	*C.W.*
Root of Hedge	*R.H.*	Defaced	*Def.*
Face of Wall	*F.W.*	Track of Stream	*T.S.*
Undefined	*Und.*		

Where a change occurs in the boundaries, the symbol [o—o] is used to show the part at which the change takes place.

Digitized by Google

N.B.—To convert Decimal Fractions of an Acre into Roods and Perches, multiply the decimal first by 4 and then by 40, preserving the same number of decimals in the product.

Examples—

			Acres.				Acres.
			633·357				527·013
			4				4
			1·428				·052
			40				40
A.	R.	P.	17·120	A.	R.	P.	2·080
633	1	17		527	0	2	

TABLE

FOR CONVERTING DECIMAL PARTS OF AN ACRE INTO ROODS AND PERCHES.

Perch.	0 Rood.	1 Rood.	2 Roods.	3 Roods.	Perch.	0 Rood.	1 Rood.	2 Roods.	3 Roods.
0	·000	·250	·500	·750	21	·131	·381	·631	·881
1	·006	·256	·506	·756	22	.137	·387	·637	·887
2	·012	·262	·512	·762	23	·144	·394	·644	·894
3	·019	·269	·519	·769	24	·150	·400	·650	·900
4	·025	·275	·525	·775	25	·156	·406	·656	·906
5	·031	·281	·531	·781	26	·162	·412	·662	·912
6	·037	·287	·537	·787	27	·169	·419	·669	·919
7	·044	·294	·544	·794	28	·175	·425	·675	·925
8	·050	·300	·550	·800	29	·181	·431	·681	·931
9	·056	·306	·556	·806	30	·187	·437	·687	·937
10	·062	·312	·562	·812	31	·194	·444	·694	·944
11	·069	·319	·569	·819	32	·200	·450	·700	·950
12	·075	·325	·575	·825	33	·209	·456	·706	·956
13	·081	·331	·581	.831	34	·212	·462	·712	·962
14	·087	·337	·587	·837	35	·216	·469	·719	·969
15	·094	·344	·594	·844	36	·225	·475	·725	·975
16	·100	·350	·600	·850	37	·231	·481	·731	·981
17	·106	·356	·606	·856	38	·237	·487	·737	·987
18	·112	·362	·612	·862	39	·244	·494	·744	·994
19	.119	·369	·619	·869	40	·250	·500	·750	1·000
20	·125	·375	·625	·875					

Digitized by Google

PARISH OF CRUDWELL,

IN THE

COUNTY OF WILTS—(NORTHERN DIVISION).

HUNDRED OF MALMESBURY.

No. on Plan.	Area in Acres.	Rem arks.	No. on Plan.	Area in Acres.	Remarks.
1	21·182	Arable.	40	11·346	Arable.
2	22·701	Pasture.	41	8·173	Wood.
3	16·899	Arable.	42	4·591	Pasture.
4	18·209	Arable.	43	13·905	Arable.
5	20·328	Arable.	44	1·179	Pasture.
6	20·178	Arable.	45	1·645	Houses, yards, gardens, &c.
7	24·176	Pasture.			
8	20·423	Arable.	46	16·178	Arable, &c.
9	·500	Houses and yards.	47	3·828	Road.
10	8·031	Arable, &c.	48	26·292	Arable.
11	30·525	Arable.	49	21·483	Arable.
12	17·869	Arable.	50	5·530	Arable.
13	20·288	Arable.	51	6·519	Arable.
14	30·753	Arable.	52	·871	Houses, yards, &c.
15	15·817	Arable.	53	·381	Houses and gardens.
16	7·831	Arable.	54	8·543	Pasture.
17	13·353	Arable.	55	16·585	Arable, &c.
18	11·328	Arable.	56	15·038	Arable.
19	23·948	Arable.	57	4·927	Arable.
20	23·496	Pasture.	58	14·850	Arable.
21	25·623	Arable.	59	3·249	Arable.
22	29·926	Arable.	60	7·755	Arable.
23	29·768	Arable.	61	29·648	Arable.
24	28·748	Arable.	62	21·338	Arable.
25	13·491	Arable.	63	25·121	Arable.
26	16·659	Road.	64	27·012	Arable.
27	12·632	Arable.	65	10·856	Arable, &c.
28	15·609	Arable.	66	7·757	Arable.
29	16·512	Arable.	67	2·924	Arable.
30	25·062	Arable.	68	9·816	Arable.
31	23·517	Arable.	69	9·146	Arable.
32	9·961	Pasture.	70	22·359	Arable.
33	·851	Rough pasture, &c.	71	25·297	Arable.
34	·302	House and yards.	72	33·476	Arable.
35	7·456	Pasture.	73	15·054	Arable.
36	13·379	Pasture, &c.	74	29·940	Arable.
37	·194	Wood.	75	·150	Garden.
38	1·250	Road.	76	15·003	Arable.
39	11·066	Arable.	77	9·188	Wood.

Digitized by Google

No. on Plan.	Area in Acres.	Remarks.	No. on Plan.	Area in Acres.	Remarks.
78	12·254	Arable.	126	·482	Wood.
79	2·084	Pasture.	127	1·536	Road.
80	16·674	Arable.	128	16·235	Pasture, &c.
81	16·492	Pasture.	129	16·570	Arable.
82	20·940	Arable.	130	2·285	Houses, gardens, ornamental ground, &c.
83	8·943	Pasture.			
84	·168	Wood.			
85	12·394	Arable.	131	1·060	Pasture, &c.
86	6·084	Pasture.	132	16·627	Arable.
87	·202	Pond.	133	11·735	Arable.
88	20·386	Arable.	134	·309	Houses, garden, and yard.
89	8·826	Arable.			
90	5·273	Road.	135	38·012	Arable.
91	10·598	Arable.	136	·945	Houses, yards, garden, &c.
92	3·354	Rough pasture, &c.			
93	11·191	Arable, &c.	137	·907	Arable.
94	17·288	Arable.	138	·255	Arable.
95	5·008	Pasture.	139	24·500	Arable.
95a	·458	Road.	140	22·130	Arable.
96	27·474	Arable.	141	12·886	Pasture.
97	12·790	Arable.	142	3·206	Wood.
98	13·314	Arable.	143	12·486	Pasture.
99	9·045	Pasture.	144	11·421	Pasture.
100	8·380	Pasture.	145	2·350	Pasture.
101	12·523	Pasture.	146	12·557	Arable.
102	10·621	Pasture and rough pasture.	147	2·599	Pasture.
			148	3·694	Arable.
103	10·078	Pasture.	149	4·674	Wood.
104	17·633	Pasture.	150	28·953	Arable.
105	32·998	Pasture.	151	3·647	Pasture.
106	·319	Houses and garden.	152	1·955	Wood.
107	·421	House, yard, &c.	153	4·779	Road.
108	3·328	Houses, yards, gardens, &c.	154	30·148	Arable.
			155	8·948	Pasture.
109	4·626	Pasture.	156	6·654	Pasture.
110	·165	Garden.	157	5·052	Pasture.
111	·427	Garden.	158	6·100	Road.
112	7·634	Pasture.	159	4·417	Pasture.
113	1·956	Houses, gardens, &c.	160	8·047	Arable.
114	2·392	Pasture.	161	10·735	Arable, &c.
115	4·352	Pasture.	162	52·931	Arable.
116	4·700	Road.	163	31·152	Arable.
117	15·012	Pasture.	164	26·609	Arable.
118	22·575	Pasture.	165	3·950	Pasture.
119	7·754	Pasture, &c.	166	·105	Wood.
120	·157	Wood.	167	16·060	Pasture.
121	·084	Wood.	168	·848	Wood.
122	3·254	Houses, yards, gardens, &c.	169	10·176	Arable.
			170	6·111	Pasture.
123	·715	Houses and gardens.	171	9·647	Pasture.
124	2·476	Orchard, &c.	172	·864	Orchard.
125	25·231	Pasture.	173	1·172	Yard.

Digitized by Google

No. on Plan.	Area in Acres.	Remarks.	No. on Plan.	Area in Acres.	Remarks.
174	2·902	Houses, yards, and ornamental ground.	222	·193	Garden.
175	3·061	Houses, yards, gardens, &c.	223	·540	Houses and gardens.
176	1·362	Houses, gardens, and yards.	224	1·568	Orchard.
177	5·481	Pasture.	225	1·384	Pasture.
178	·721	Wood.	226	3·654	Pasture.
179	·380	Garden.	227	7·633	Arable.
180	14·213	Pasture.	228	7·653	Pasture.
181	11·881	Pasture.	229	·189	House and garden.
182	4·290	Pasture.	230	6·075	Pasture.
183	8·580	Arable.	231	·745	Orchard.
184	6·814	Arable.	232	·415	Houses and gardens.
185	1·454	Pasture.	233	4·977	Pasture.
186	3·645	Houses, yards, gardens, &c.	234	·303	House and garden.
187	3·702	Pasture.	235	25·440	Pasture.
188	3·057	Pasture.	236	35·057	Pasture.
189	5·126	Arable.	237	16·518	Arable.
190	·119	Road.	238	9·191	Pasture.
191	2·604	Orchard.	239	·607	Arable, &c.
192	2·065	Road.	240	15·842	Arable.
193	·182	House and gardens.	241	·381	Rough pasture, &c.
194	9·035	Pasture.	242	14·749	Road.
195	2·163	Pasture.	243	·350	Pasture.
196	3·133	Pasture.	244	19·413	Pasture.
197	5·301	Pasture.	245	·368	Pasture.
198	5·569	Pasture, &c.	246	24·219	Pasture.
199	10·463	Arable.	247	30·784	Pasture.
200	4·255	Pasture.	248	32·261	Pasture.
201	1·315	Pasture.	249	·239	Ponds.
202	23·232	Arable.	250	22·565	Pasture.
203	·800	Wood.	251	13·661	Pasture.
204	·922	Houses, yards, &c.	252	22·014	Pasture.
205	·640	House and garden.	253	4·071	Pasture.
206	45·522	Arable.	254	7·342	Pasture.
207	39·826	Arable.	255	8·859	Pasture.
208	25·676	Arable.	256	·402	Houses, gardens, and yards.
209	8·590	Road.	257	2·527	Pasture.
210	1·921	Pasture.	258	2·226	Pasture.
211	1·357	Road.	259	2·262	Pasture.
212	16·716	Pasture.	260	6·604	Pasture.
213	·423	Houses and gardens.	261	8·516	Pasture.
214	30·327	Arable.	262	9·669	Arable.
215	4·654	Pasture, &c.	263	14·949	Arable.
216	9·755	Arable.	264	16·006	Arable.
217	17·840	Arable.	265	11·194	Arable.
218	·128	Wood.	266	13·835	Pasture.
219	4·559	Pasture, &c.	267	4·821	Road.
220	1·287	Pasture.	268	16·498	Arable.
221	2·500	Pasture.	269	·528	Pasture, &c.
			270	·378	Rough pasture, &c.
			271	·142	Pond.
			272	37·817	Arable.

Digitized by Google

No. on Plan.	Area in Acres.	Remarks.	No. on Plan.	Area in Acres.	Remarks.
273	4·509	Garden.	320	1·862	Orchard.
274	6·276	Pasture.	321	7·466	Pasture.
275	1·021	Houses, gardens, &c.	322	1·680	Houses, garden, and yards.
276	·113	Pasture.			
277	5·860	Pasture.	323	5·111	Pasture.
278	1·151	Pasture.	324	9·737	Arable.
279	3·230	Houses, yards, gardens, &c.	325	13·635	Arable.
			326	5·381	Pasture.
280	·858	Church and graveyard.	327	4·957	Pasture.
			328	5·572	Pasture.
281	·802	Houses and gardens.	329	11·389	Pasture.
282	3·489	Orchard.	330	1·274	Houses, gardens, and yards.
283	2·774	Pasture.			
284	68·229	Pasture.	331	4·215	Pasture.
285	14·723	Arable.	332	5·429	Pasture.
286	9·897	Pasture.	333	1·676	Houses, yards, gardens, &c.
287	3·847	Wood.			
288	12·122	Pasture.	334	6·372	Pasture.
289	4·125	Pasture.	335	4·677	Pasture.
290	24·212	Arable.	336	15·267	Pasture.
291	7·580	Arable.	337	·514	Pasture.
292	12·907	Arable.	338	24·718	Pasture.
293	15·956	Pasture.	339	13·041	Arable.
294	13·442	Arable.	340	8·320	Pasture.
295	3·974	Pasture, &c.	341	6·785	Road.
296	9·120	Arable.	342	·675	Houses, garden, and pasture.
297	19·493	Pasture.			
298	14·212	Pasture.	343	1·459	Arable.
299	·349	House and yards.	344	7·743	Pasture.
300	19·488	Pasture.	345	1·576	Pasture.
301	1·495	Pasture.	346	·803	Houses and gardens.
302	·263	Houses and gardens.	347	·118	Pond.
303	1·364	Pasture.	348	·726	Orchard.
304	·778	Houses, gardens, and yards.	349	·806	Houses, gardens, and yards.
305	·828	Pasture.	350	4·921	Pasture.
306	·239	Houses and gardens.	351	2·579	Houses, gardens, pasture, &c.
307	1·166	Pasture, &c.			
308	2·137	Houses, yards, gardens, &c.	352	4·570	Pasture.
			353	1·980	Pasture.
309	·384	Pasture, &c.	354	3·280	Arable.
310	1·557	Houses and gardens.	354a	·233	Streams.
311	3·135	Pasture.	355	1·863	Houses, yards, garden, &c.
312	2·441	Houses, yards, gardens, &c.			
			356	3·897	Pasture.
313	2·277	Houses and yards.	357	4·331	Pasture.
314	·685	Pond.	358	·776	Garden.
315	1·727	Pasture.	359	·326	Garden, &c.
316	·385	Houses, garden, &c.	360	4·521	Pasture.
317	23·906	Pasture.	361	·553	Garden.
318	3·259	Pasture.	362	9·525	Arable.
319	9·030	Pasture.	363	9·443	Arable.

Digitized by Google

No. on Plan.	Area in Acres.	Remarks.	No. on Plan.	Area in Acres.	Remarks.
364	6·100	Pasture.	415	10·550	Pasture.
365	21·435	Pasture.	416	16·159	Pasture.
366	20·387	Pasture.	417	3·139	Pasture.
367	16·684	Arable.	418	4·544	Pasture.
368	49·624	Arable, &c.	419	19·486	Pasture.
369	7·811	Pasture.	420	26·694	Pasture, &c.
370	7·316	Pasture.	421	14·990	Pasture.
371	10·302	Pasture.	422	7·331	Pasture.
372	1·915	Pasture.	423	34·003	Pasture.
373	11·062	Pasture.	424	3·155	Pasture.
374	6·711	Pasture.	425	8·105	Pasture.
375	14·863	Pasture.	426	4·946	Pasture.
376	6·258	Pasture.	427	14·249	Pasture.
377	3·050	Arable.	428	11·962	Arable.
378	5·320	Pasture.	429	10·820	Pasture.
379	5·780	Pasture.	430	6·774	Pasture.
380	9·458	Pasture.	431	7·974	Pasture.
381	7·343	Pasture.	432	4·551	Pasture.
382	5·659	Pasture.	433	2·147	Orchard.
383	2·201	Road.	434	1·984	Houses, gardens, and yards.
384	13·472	Arable.			
385	2·328	Road.	435	3·471	Pasture.
386	14·395	Arable.	436	1·619	Houses, yards, &c.
387	14·260	Pasture.	437	·309	Houses, gardens, and yards.
388	21·348	Pasture.			
389	1·488	Houses, gardens, &c.	438	3·978	Road.
390	3·747	Pasture.	439	1·949	Pasture.
391	16·393	Pasture.	440	3·752	Pasture.
392	2·606	Pasture.	441	3·786	Pasture.
393	·254	House and garden.	442	7·596	Pasture.
394	·437	Houses and gardens.	443	4·209	Pasture.
395	·452	Pasture, &c.	444	2·167	Pasture.
396	·806	Houses and gardens.	445	·287	House and yard.
397	·869	Pasture.	446	·337	Gardens.
398	2·173	Pasture.	447	10·857	Pasture.
399	1·457	Pasture.	448	·344	Pasture.
400	2·384	Houses, gardens, &c.	449	·421	Arable.
401	3·196	Road.	450	·672	Houses and garden.
402	5·311	Pasture.	451	1·013	Pasture.
403	·105	Garden.	452	3·225	Pasture.
404	·355	Garden.	453	·130	Road.
405	1·377	Pasture.	454	18·902	Pasture.
406	26·785	Arable.	455	28·223	Arable.
407	·598	Houses, garden, and yards.	456	5·668	Road.
			457	7·943	Arable.
408	9·457	Pasture.	458	8·919	Pasture.
409	4·156	Pasture.	459	1·965	Pasture.
410	3·638	Pasture.	460	5·119	Arable.
411	1·557	Pasture.	461	·179	House and garden.
412	4·760	Pasture.	462	1·503	Houses and gardens.
413	13·560	Pasture.	463	1·259	Orchard.
414	8·949	Pasture.	464	7·126	Pasture.

Digitized by Google

No. on Plan.	Area in Acres.	Remarks.	No. on Plan.	Area in Acres.	Remarks.
465	2·243	Houses, gardens, and yards.	513	5·346	Arable.
			514	5·620	Wood.
466	·993	Pasture.	515	·882	Wood.
467	2·158	Pasture.	516	·153	Wood.
468	·089	Wood.	517	·230	Wood.
469	·832	Orchard.	518	15·358	Pasture.
470	4·649	Pasture, &c.	519	5·808	Pasture.
471	10·068	Pasture.	520	·303	Wood.
472	38·061	Pasture.	521	18·719	Pasture.
473	7·819	Pasture.	522	3·031	Pasture.
474	6·516	Pasture.	523	·442	Osiers.
475	3·600	Pasture.	524	7·351	Pasture.
476	1·273	Pasture.	525	3·699	Pasture.
477	32·078	Pasture.	526	1·105	Houses, yards, garden, &c.
478	·274	Pond.			
479	·158	Wood.	527	11·378	Pasture.
480	23·607	Pasture.	528	4·155	Pasture.
481	2·462	Pasture.	529	1·527	Houses, gardens, and yards.
482	1·853	Houses, gardens, and yards.	530	10·096	Road.
483	12·667	Pasture.	531	·978	Wood.
484	14·090	Arable.	532	1·334	Orchard.
485	10·646	Arable.	533	12·742	Pasture.
486	5·744	Pasture.	534	6·387	Pasture.
487	11·252	Pasture.	535	10·256	Pasture and furze.
488	·295	Wood.	536	·564	Houses and gardens.
489	·134	Garden.	537	5·003	Wood.
490	·317	Houses, gardens, &c.	538	12·674	Pasture, &c.
491	10·674	Pasture.	539	14·204	Pasture, &c.
492	17·467	Arable.	540	42·653	Wood.
493	11·332	Arable.	541	4·261	Pasture, &c.
494	·931	Wood.	542	·260	Wood.
495	6·185	Pasture.	543	15·905	Arable.
496	20·097	Ornamental ground.	544	11·847	Arable.
497	8·436	Houses, gardens, ornamental ground, &c.	545	11·853	Rough pasture and trees.
			546	13·479	Wood.
498	·436	Pond.	547	13·252	Wood.
499	3·076	Pasture.	548	1·041	Road.
500	5·485	Pasture.	549	6·974	Wood.
501	12·358	Pasture.	550	·399	House and garden.
502	3·950	Pasture.	551	7·119	Wood.
503	2·045	Brook.			
504	6·165	Pasture.		4899·203	
505	11·395	Pasture.			
506	7·856	Pasture.			
507	12·193	Pasture.			
508	7·843	Pasture.			
509	7·265	Pasture.			
510	12·021	Pasture.			
511	6·003	Arable.			
512	1·136	Wood, &c.			

Digitized by Google

RECAPITULATION.

Area in Acres.	
4783·122	Land.
4·374	Water.
111·707	Roads.
4899·203	Total area of the Parish of Crudwell, in the County of Wilts.

*** The whole of the Parish of Crudwell is within the Parliamentary Borough of Cricklade.

Digitized by Google

INDEX TO PLACES

IN THE

PARISH OF CRUDWELL.

COUNTY OF WILTS.

Name of Place.	No. of Sheet. 6-inch scale.	No. of Sheet. 25·344 in. scale.
All Saints' Church (Rectory) -	III.	16
Baptist Chapel (Particular) -	VIII.	3
Braydon Brook -	IX.	1
Chedglow -	III.	15
Crudwell (T.P.) -	"	16
Crudwell - -	"	"
Chelworth House -	"	12
Church Green -	"	"
Eastcourt Field Farm - -	"	16
Elmore Lodge -	"	"
Eastcourt - -	"	"
Eastcourt House -	IX.	1
Gipsies Lodge -	III.	12
Lower House -	"	16
Methodist Chapel (Primitive) -	"	15
Morgans Tinings -	III.	12
Murcutt - -	VIII.	4
Murcutt Farm -	"	"
Moorley - -	"	"
National School (Boys and Girls)	III.	16
New Barn - -	"	8
Oatridge Farm -	IV.	13
Pound Farm -	IX.	1
Quelfurlong Farm	III.	12
Rectory - -	"	16
School (Boys and Girls) - -	VIII.	4
The Grove -	III.	12
Town Barn -	VIII.	4
West Crudwell -	III.	15

LONDON:
Printed by George E. Eyre and William Spottiswoode,
Printers to the Queen's most Excellent Majesty
For Her Majesty's Stationery Office.

Digitized by Google

Digitized by Google

DEPÔTS FOR THE SALE OF ORDNANCE MAPS, &c.

ENGLAND AND WALES.

1, Saint Martin's Place, Charing Cross—LONDON.

SCOTLAND.

Ordnance Survey Office, Post-office Buildings—EDINBURGH.

IRELAND.

Ordnance Survey Office, Phœnix Park—DUBLIN.

Digitized by Google

ORDNANCE SURVEY OF ENGLAND.

BOOK OF REFERENCE TO THE PLAN

OF THE

PARISH OF SOUTH DAMERHAM

(HUNDRED OF SOUTH DAMERHAM),

IN THE

COUNTY OF WILTS,

CONTAINING 4680·599 ACRES.

MAJOR-GENERAL JOHN CAMERON, C.B., R.E., F.R.S.,
DIRECTOR-GENERAL OF THE ORDNANCE SURVEY.

LONDON:
PRINTED BY GEORGE E. EYRE AND WILLIAM SPOTTISWOODE,
PRINTERS TO THE QUEEN'S MOST EXCELLENT MAJESTY.
FOR HER MAJESTY'S STATIONERY OFFICE.

1877.

Price One Shilling.

Digitized by Google

Digitized by Google

ORDNANCE SURVEY OF ENGLAND.

BOOK OF REFERENCE TO THE PLAN

OF THE

PARISH OF SOUTH DAMERHAM

(HUNDRED OF SOUTH DAMERHAM),

IN THE

COUNTY OF WILTS,

CONTAINING 4680·599 ACRES.

MAJOR-GENERAL JOHN CAMERON, C.B., R.E., F.R.S.,
DIRECTOR-GENERAL OF THE ORDNANCE SURVEY.

LONDON:
PRINTED BY GEORGE E. EYRE AND WILLIAM SPOTTISWOODE,
PRINTERS TO THE QUEEN'S MOST EXCELLENT MAJESTY.
FOR HER MAJESTY'S STATIONERY OFFICE.

1877.

Price One Shilling.

Digitized by Google

[7412.—50.—8/77.]

Digitized by Google

Digitized by Google

ORDNANCE SURVEY OF ENGLAND

PARISH OF SOUTH DAMERHAM

WILTSHIRE

INDEX TO THE SHEETS

Published on the Scale of $\frac{1}{2500}$ or 25·344 Inches to a Mile

Digitized by Google

EXPLANATORY REMARKS.

The scale of the Parish Plans is the 1-2500th of the actual length on the ground, and is equal to 25·344 inches to a mile, or 3·157 chains to an inch, which is very approximately equal to one square inch to one acre, the square of 1·0018 inch being equal to one acre.

The length of each sheet is 1½ miles, and the width 1 mile, the area of each sheet is therefore 960 acres.

Each enclosure has a reference number to the area which is given in this Book.

The Braces (∫) on the plans are to indicate that the spaces so braced are included under the same reference number.

The Altitudes in feet above the Mean Level of the Sea are written thus—31·4.

The Scale of the Plans of the County is 6 inches to a mile, and each sheet contains the same area as 16 sheets of the Parish Plans. There is therefore a double reference number to each sheet, as VI. 9., the Roman Numerals referring to the County Plans, the Arabic Figures to the Parish Plans.

The dimensions of the sheets on the Six-inch scale being four miles by six miles the area is twenty-four square miles, equal to 15,360 acres.

The following are the characters employed on the Ordnance Plans on the Scales of 1–2500, and 6 inches to a mile :—

County Names	C	Hundreds or Wards	W
Parishes	P	Townships	T
Extra Parochial	E	Division of Townships	T

Antiquities ..... { ROMAN / Druidical or Saxon / Norman or Subsequent

The descriptions of the boundaries are shown by the following initials :—

Centre of Stream	*C.S.*	Centre of Fence	*C.F.*
Centre of Road	*C.R.*	Top of Cop	*T.C.*
Side of Stream or Drain ...	*S.S.* or *S.D.*	Centre of Wall	*C.W.*
Root of Hedge	*R.H.*	Defaced	*Def.*
Face of Wall	*F.W.*	Track of Stream	*T.S.*

Undefined ..... *Und.*

Where a change occurs in the boundaries, the symbol [o—o] is used to show the part at which the change takes place.

Digitized by Google

N.B.—To convert Decimal Fractions of an Acre into Roods and Perches, multiply the decimal first by 4 and then by 40, preserving the same number of decimals in the product.

Examples—

	Acres.		Acres.
	633·357		527·013
	4		4
	1·428		·052
	40		40
A. R. P.	17·120	A. R. P.	2·080
633 1 17		527 0 2	

TABLE

FOR CONVERTING DECIMAL PARTS OF AN ACRE INTO ROODS AND PERCHES.

Perch.	0 Rood.	1 Rood.	2 Roods.	3 Roods.	Perch.	0 Rood.	1 Rood.	2 Roods.	3 Roods.
0	·000	·250	·500	·750	21	·131	·381	·631	·881
1	·006	·256	·506	·756	22	.137	·387	·637	·887
2	·012	·262	·512	·762	23	·144	·394	·644	·894
3	·019	·269	·519	·769	24	·150	·400	·650	·900
4	·025	·275	·525	·775	25	·156	·406	·656	·906
5	·031	·281	·531	·781	26	·162	·412	·662	·912
6	·037	·287	·537	·787	27	·169	·419	·669	·919
7	·044	·294	·544	·794	28	·175	·425	·675	·925
8	·050	·300	·550	·800	29	·181	·431	·681	·931
9	·056	·306	·556	·806	30	·187	·437	·687	·937
10	·062	·312	·562	·812	31	·194	·444	·694	·944
11	·069	·319	·569	·819	32	·200	·450	·700	·950
12	·075	·325	·575	·825	33	·209	·456	·706	·956
13	·081	·331	·581	.831	34	·212	·462	·712	·962
14	·087	·337	·587	·837	35	·216	·469	·719	·969
15	·094	·344	·594	·844	36	·225	·475	·725	·975
16	·100	·350	·600	·850	37	·231	·481	·731	·981
17	·106	·356	·606	·856	38	·237	·487	·737	·987
18	·112	·362	·612	·862	39	·244	·494	·744	·994
19	·119	·369	·619	·869	40	·250	·500	·750	1·000
20	·125	·375	·625	·875					

Digitized by Google

PARISH OF SOUTH DAMERHAM,

IN THE

COUNTY OF WILTS—(Southern Division).

HUNDRED OF SOUTH DAMERHAM.

No. on Plan.	Area in Acres.	Remarks.	No. on Plan.	Area in Acres.	Remarks.
1	69·320	Pasture, &c.	38	20·092	Wood.
2	1·435	Embankment, &c.	39	11·633	Arable.
3	59·979	Arable, &c.	40	12·668	Arable.
4	1·564	Road.	41	4·234	Road.
5	35·959	Pasture.	42	74·770	Arable.
6	2·048	Road.	43	28·709	Arable.
7	39·009	Arable, &c.	44	·865	Road.
8	71·663	Arable, &c.	45	76·236	Arable.
9	85·588	Arable.	46	36·232	Arable.
10	6·916	Pasture, &c.	47	15·399	Arable, &c.
11	9·446	Pasture, &c.	48	3·387	Arable.
12	·458	Road.	49	13·976	Arable, &c.
13	27·390	Pasture.	50	19·054	Arable.
14	3·733	Embankment, &c.	50a	4·825	Ornamental ground.
15	22·808	Pasture.	51	3·700	Arable.
16	269·533	Arable, &c.	52	·010	Arable.
17	·977	Houses, yards, garden, &c.	53	13·320	Pasture, &c.
			54	40·135	Arable.
18	6·553	Pasture, &c.	55	13·999	Wood.
19	·372	Pond.	56	·043	Pasture.
20	·280	Pasture.	57	9·234	Arable, &c.
21	15·909	Arable.	58	42·681	Arable.
22	84·503	Pasture, &c.	59	45·798	Arable.
23	86·097	Arable.	60	17·082	Pasture.
24	6·695	Pasture, &c.	61	·676	Wood.
24a	2·347	Wood.	62	1·196	Wood.
25	3·894	Pasture, &c.	63	24·867	Arable, &c.
26	8·289	Road.	64	23·045	Wood.
27	·463	Pond.	65	61·266	Wood.
28	·284	Wood.	66	82·176	Arable, &c.
29	11·440	Pasture, &c.	67	7·503	Pasture.
30	3·355	Arable.	68	1·902	Houses, garden, &c.
31	8·138	Pasture.	69	24·836	Arable, &c.
32	11·703	Arable.	70	13·339	Arable, &c.
33	12·101	Arable.	71	2·764	Road.
34	·610	Houses and garden.	72	·601	Brushwood.
35	·575	Houses, yards, &c.	73	28·076	Arable.
36	·282	Garden.	74	18·486	Arable, &c.
37	147·192	Arable, &c.	75	·540	Brushwood.

Digitized by Google

No. on Plan.	Area in Acres.	Remarks.	No. on Plan.	Area in Acres.	Remarks.
76	2·718	Road.	123	·402	Arable.
77	150·369	Arable, &c.	124	10·978	Arable.
78	2·017	Wood.	125	106·152	Arable.
79	3·141	Road.	126	1·159	Road.
80	3·041	Arable.	127	54·634	Arable.
81	8·342	Arable.	128	13·173	Wood.
82	·264	Road.	129	2·858	Wood.
83	2·074	Arable.	130	1·132	Wood.
84	1·156	Road.	131	9·780	Arable.
85	14·280	Arable.	132	36·336	Arable.
86	4·865	Arable.	133	3·555	Arable.
86a	2·186	Houses, gardens, &c.	134	1·058	Garden.
87	3·010	Pasture, &c.	135	7·603	Arable.
87a	1·132	Pasture.	136	12·339	Road.
88	11·558	Arable.	137	15·142	Arable.
89	2·184	Arable.	138	1·602	Houses, gardens, &c.
90	·687	Wood.	139	1·433	Arable.
91	7·982	Arable.	140	·863	Arable.
92	10·053	Pasture, &c.	141	3·175	Pasture.
93	·178	Houses and garden.	142	1·035	Houses, garden, &c.
94	·461	Road.	143	3·182	Pasture.
95	4·848	Pasture.	144	·808	Wood.
95a	2·299	Houses, gardens, &c.	145	1·417	Wood.
96	2·983	Road.	146	2·258	Wood.
97	2·576	Arable.	147	·657	Wood.
98	1·696	Arable.	148	1·357	Arable.
99	4·455	Pasture, &c.	149	5·355	Garden.
100	·703	Pasture.	150	·434	Houses, gardens, &c.
101	1·867	Pasture.	151	2·549	Arable.
102	8·252	Houses, yards, gardens, &c.	152	5·107	Pasture.
			153	6·706	Pasture.
103	2·134	Pasture, &c.	154	1·154	Houses, gardens, &c.
104	·455	Road.	154a	·771	Pasture.
105	8·231	Arable.	155	3·339	Houses, gardens, &c.
106	8·196	Arable.	155a	1·000	Pasture.
107	2·164	Pasture, &c.	156	·606	Shed and pasture.
108	2·469	Pasture, &c.	157	3·869	Houses, gardens, &c.
109	2·427	Pasture, &c.	158	6·042	Garden.
109a	1·624	Pasture, &c.	159	1·998	Houses, gardens, &c.
110	·641	Houses, garden, &c.	159a	·726	Pasture.
111	77·478	Houses, wood, &c.	160	1·145	Pasture.
112	1·865	Wood.	160a	·827	Pasture.
113	139·364	Arable, &c.	161	5·348	Arable.
114	·328	Shed, yard, &c.	162	1·122	Houses, gardens, &c.
115	·458	Houses, garden, &c.	163	2·952	Road.
116	2·658	Pasture.	164	41·079	Arable, &c.
117	8·571	Arable.	165	114·207	Wood, &c.
118	·959	Arable.	166	56·604	Arable, &c.
119	1·995	Arable.	166a	3·169	Pasture, &c.
120	1·076	Road.	167	2·869	Houses, gardens, &c.
121	3·817	Arable.	168	2·211	Houses, gardens, &c.
122	1·635	Arable.	169	·191	Houses, gardens, &c.

Digitized by Google

No. on Plan.	Area in Acres.	Remarks.	No. on Plan.	Area in Acres.	Remarks.
170	1·754	Pasture.	217	2·981	Road.
171	7·948	Pasture, &c.	218	1·135	Houses, yards, &c.
172	8·905	Arable.	219	·554	Houses, gardens, &c.
173	1·152	Road.	220	1·592	Pasture.
174	1·154	Church and graveyard.	221	5·603	Pasture, &c.
			222	·583	Houses, gardens, &c.
175	10·690	Pasture, &c.	223	·675	Houses, garden, &c.
175a	4·022	Garden.	224	3·955	Garden.
176	·120	House, rough pasture, &c.	225	7·656	Pasture, &c.
			226	·325	House and garden.
177	1·619	Road.	227	6·665	Arable.
178	·953	Houses, gardens, &c.	228	·098	House and garden.
179	·406	Pasture.	229	1·344	Houses, gardens, &c.
180	1·334	Pasture.	230	·931	Arable, &c.
181	1·664	Houses, gardens, &c.	231	·113	Houses and garden.
182	34·312	Arable.	232	·802	House, garden, &c.
183	10·364	Pasture.	233	12·354	Pasture.
184	10·134	Arable.	234	3·438	Arable.
185	1·550	House, garden, &c.	235	4·137	Arable.
185a	·136	Pond.	236	32·360	Arable, &c.
186	·985	Houses, yards, &c.	236a	38·856	Arable, &c.
186a	1·237	Orchard, &c.	237	12·011	Arable, &c.
187	6·576	Road.	238	·023	Wood.
188	·206	House, garden, &c.	239	1·395	Wood.
189	10·649	Pasture, &c.	240	4·690	Pasture, &c.
190	52·109	Wood.	241	7·657	Pasture, &c.
191	·483	Wood.	242	·702	Pasture.
192	·573	Wood.	243	1·690	Wood.
193	15·443	Wood.	244	4·326	Arable.
194	5·102	Arable.	245	1·614	Wood.
195	49·009	Wood.	246	9·277	Pasture, &c.
196	2·418	Arable, &c.	247	2·172	House, yards, garden, &c.
197	109·611	Wood.			
198	1·331	Pasture, &c.	248	5·302	Arable, &c.
199	3·793	Pasture.	249	1·066	Gravel pit.
200	·289	House, garden, &c.	250	7·109	Arable, &c.
201	2·871	Wood.	250a	·480	Road.
202	11·709	Arable.	251	7·980	Wood.
203	5·176	Arable, &c.	252	6·232	Wood.
204	2·701	Wood.	253	·926	Wood.
205	2·073	Wood.	254	3·192	Pasture, &c.
206	9·922	Wood.	255	7·077	Pasture.
207	6·477	Arable.	256	4·224	Pasture.
208	1·167	Wood.	257	1·612	Pasture.
209	2·244	Wood.	258	6·252	Arable.
210	·146	Wood.	259	15·984	Arable, &c.
211	61·098	Arable.	260	20·981	Arable.
212	·277	Sheds and yard.	261	·332	Pond.
213	1·765	Road.	262	5·406	Wood.
214	6·628	Arable.	263	4·354	Wood.
215	52·160	Arable, &c.	264	2·212	Pasture, &c.
216	137·023	Arable.	265	·318	Rough pasture.

Digitized by Google

No. on Plan.	Area in Acres.	Remarks.	No. on Plan.	Area in Acres.	Remarks.
266	·225	House, garden, &c.	316	1·930	Stream.
267	1·075	Wood.	317	·683	Pasture.
268	3·410	Pasture.	318	44·318	Arable, &c.
269	·946	Pasture, &c.	319	3·549	Road.
270	9·002	Pasture.	320	6·369	Arable.
271	5·984	Pasture.	321	7·000	Arable, &c.
272	1·306	Wood.	322	·425	Rough pasture.
273	11·025	Wood.	322a	1·244	Wood.
274	11·398	Pasture.	323	·234	Wood.
275	14·321	Arable, &c.	324	·191	Wood.
276	2·089	Wood.	325	·388	Wood.
277	·608	Wood.	326	13·596	Arable.
278	38·197	Wood.	327	4·044	Pasture.
279	·127	Wood.	328	1·710	Wood.
280	9·961	Arable, &c.	329	3·693	Wood.
281	·468	Pond.	330	·502	Wood.
282	5·313	Pasture.	331	34·032	Wood, &c.
283	1·448	Wood.	331a	·403	Ponds.
284	7·410	Pasture, &c.	332	52·964	Wood, &c.
285	1·611	Pasture, &c.	333	6·800	Arable.
286	8·945	Arable, &c.	334	·230	Pasture.
287	7·226	Arable, &c.	335	5·255	Arable, &c.
288	11·448	Wood.	336	9·517	Arable, &c.
289	2·363	Pasture, &c.	337	1·728	Wood.
290	·253	Road.	338	8·865	Rough pasture, &c.
291	3·853	Wood.	339	2·637	Osiers.
292	1·597	Wood.	340	8·919	Pasture, &c.
293	2·211	Wood.	341	·274	Pasture, &c.
294	17·595	Wood.	342	4·675	Rough pasture.
295	7·664	Wood.	343	11·186	Arable.
296	3·210	Arable.	344	·149	Road.
297	4·230	Wood.	345	3·984	Arable, &c.
298	·844	Wood.	346	2·107	Pasture, &c.
299	3·304	Arable.	347	·304	Stream.
300	19·939	Pasture, &c.	348	2·706	Pasture, &c.
301	10·221	Pasture, &c.	349	·157	Wood.
302	1·472	Houses, gardens, &c.	350	8·616	Arable, &c.
303	·831	Pasture, &c.	351	1·546	House, garden, &c.
304	·415	Pasture.	352	1·009	Arable.
305	3·809	Osiers.	353	·048	Pasture.
306	6·873	Pasture.	354	·838	Wood.
307	·568	Road.	355	3·213	Arable, &c.
307a	·870	Houses, gardens, &c.	356	1·290	Pasture.
308	3·875	Pasture, &c.	357	2·036	Pasture, &c.
308a	1·508	Houses and gardens.	358	·216	Garden.
309	·869	Wood.	359	2·192	Pasture, &c.
310	40·969	Arable, &c.	360	·699	Houses, gardens, &c.
311	·552	Wood.	361	·536	Pasture.
312	1·359	Stream.	362	·040	Pasture.
313	·553	Pasture.	363	·949	Arable, &c.
314	5·921	Pasture.	364	1·525	Arable, &c.
315	·480	Osiers.	365	1·104	Arable, &c.

Digitized by Google

No. on Plan.	Area in Acres.	Remarks.	No. on Plan.	Area in Acres.	Remarks.
366	1·956	Arable, &c.	377	1·493	Arable.
367	92·988	Rough pasture, &c.	378	·850	Houses, gardens, &c.
368	5·674	Arable, &c.	379	4·223	Arable.
369	1·596	Houses, garden, &c.	380	15·413	Wood.
370	1·519	Pasture.	381	17·448	Wood.
371	5·894	Arable.	382	·746	Pasture.
372	1·497	Wood.	383	.114	House, yard, &c.
373	3·126	Arable, &c.	384	1·483	Houses, gardens, &c.
374	·276	Arable.			
375	1·776	Arable.		4680·599	
376	·277	Rough pasture, &c.			

RECAPITULATION.

4606·814	Land.
68·018	Roads.
5·767	Water.
4680·599	Total area of the Parish of South Damerham, in the County of Wilts.

Digitized by Google

INDEX TO PLACES

IN THE

PARISH OF SOUTH DAMERHAM.

COUNTY OF WILTS.

Name of Place.	No. of Sheet. 6-inch scale	No. of Sheet. 25·344 in. scale.
Allenford Pond -	LXXVI.	9
Ashridge Hill Copse	LXXX.	1
Ashridge Copse -	"	"
Allen River -	"	2
Allenford Farm -	LXXVI.	9
Boardengates Copse	LXXX.	2
Bovis Row - -	"	1
Boulsbury Cottages	LXXVI.	13
Beachfield Copse -	"	"
Ball Hill Copse -	"	"
Baptist Chapel -	"	"
Bittlegate Copse -	LXXIX.	4
Bottom Copse -	"	"
Boulsbury Wood	"	"
Buttons Copse	"	"
Boulsbury Farm -	LXXV.	16
Blackheath Down -	"	12
Boulsbury Down -	"	"
Brick Works -	LXXX.	2
Crocker's Copse -	LXXVI.	13
Cress Down Copse	"	"
Court Copse -	"	14
Court Bottom -	"	"
Court Farm -	"	"
Croft Copse -	LXXX.	1
Colt Green Copse	"	"
Cornpit Farm -	"	"
Cutts Copse -	"	5
Cheater's Gate -	"	"
Damerham Parva	LXXVI.	13
Damerham Mill (Corn) - -	"	14
Drake North -	"	"
Damerham Knoll -	"	9

Name of Place.	No. of Sheet. 6-inch scale.	No. of Sheet. 25·344 in. scale.
Eleven Cross -	LXXVI.	13
East End - -	"	14
Endless Copse -	LXXX.	1
Four Corners -	LXXVI.	13
Furze Close Copse	LXXX.	1
Gray's Farm -	LXXVI.	13
Green Bank Copse	"	"
Gould's Copse -	LXXX.	2
Huckle Copse -	"	5
Hawkhill Ditch -	"	2
Hyde Farm -	"	1
Hither Till Copse	"	"
Hyde Cross -	"	"
Hill Farm - -	LXXVI.	14
Higher Court Wood	"	"
Higher Breach Copse	"	"
High Hayward Copse - -	LXXIX.	4
Hill Copse - -	LXXX.	1
Higher Court Wood	"	2
Herons Copse -	"	5
Holmhill Copse -	LXXV.	16
Highwood Copse -	"	"
High Boulsbury Wood -	"	"
Independent Chapel	LXXVI.	13
Kinglandfield Copse	"	"
Knoll Down -	"	9
Knoll Farm -	"	"
Little Bagland Plantation -	"	"

Digitized by Google

Name of Place.	No. of Sheet. 6-inch scale.	No. of Sheet. 25·344 in. scale.
Lopshill - -	LXXX.	5
Little Moor Copse	"	1
Lady's Wood -	LXXVI.	14
Lower Breach Copse	"	"
Little Wigmore Copse - -	LXXIX.	4
Lagbottom Copse -	"	"
Lopshill Copse -	LXXX.	1
Lopshill Common	"	5
Lower Court Wood	"	2
Lower Breach Copse	"	"
Lopshill Farm -	"	5
Methodist Chapel (Primitive) -	LXXVI.	13
Middle Moor Copse	LXXIX.	4
Methodist Chapel (Wesleyan) -	LXXX.	5
North End Farm -	LXXVI.	13
Pheasantry Piece -	"	14
Pond Copse -	LXXX.	1
Rose Cottage -	LXXVI.	13
Ryvers Copse -	"	"
Rough Ground Copse	LXXX.	1
Soldier's Ring	LXXVI.	9
South Damerham -	"	13
Sandy Walk Piece	"	14
Stapleton - -	"	13
School (Boys and Girls) - -	"	"
Stapleton Copse -	LXXX.	1
St. George's Church (Vicarage) -	LXXVI.	14
Stony Lane - -	"	13
Spring Copse -	LXXIX.	4
Stapleton Barn -	LXXX.	1
Sinkhole Copse -	"	"
Sandhill Heath Brickkiln -	"	2
South End -	"	1
School (Boys and Girls) - -	"	5
Troco Piece -	LXXVI.	14
Turtle Copse -	LXXX.	5
The Marsh - -	"	2
The Belt - -	LXXVI.	10
Vicarage - -	"	13
Vicarage Moor -	LXXX.	2
West Park Wood	LXXVI.	14
White's Copse -	"	13
White Leaze Copse	LXXX.	1
Woodfield Copse -	"	"
West Park Lodge	LXXVI.	14
Wilstead Ashridge Copse - -	LXXX.	1
Woollens Copse -	LXXV.	16
Yewtree Copse -	LXXIX.	4

Digitized by Google

LONDON:
Printed by George E. Eyre and William Spottiswoode,
Printers to the Queen's most Excellent Majesty.
For Her Majesty's Stationery Office.

Digitized by Google

Digitized by Google

DEPÔTS FOR THE SALE OF ORDNANCE MAPS, &c

ENGLAND AND WALES.

1, Saint Martin's Place, Charing Cross—LONDON.

SCOTLAND.

Ordnance Survey Office, Post-office Buildings—EDINBURGH.

IRELAND.

Ordnance Survey Office, Phœnix Park—DUBLIN.

Digitized by Google

ORDNANCE SURVEY OF ENGLAND.

BOOK OF REFERENCE TO THE PLAN

OF THE

PARISH OF WEST DEAN (PART OF)

(HUNDRED OF ALDERBURY),

IN THE

COUNTY OF WILTS,

CONTAINING 3949·191 ACRES.

MAJOR-GENERAL JOHN CAMERON, C.B., R.E., F.R.S.,

DIRECTOR-GENERAL OF THE ORDNANCE SURVEY.

LONDON:

PRINTED BY GEORGE E. EYRE AND WILLIAM SPOTTISWOODE,

PRINTERS TO THE QUEEN'S MOST EXCELLENT MAJESTY.

FOR HER MAJESTY'S STATIONERY OFFICE.

1877.

Price One Shilling.

Digitized by Google

Digitized by Google

ORDNANCE SURVEY OF ENGLAND.

BOOK OF REFERENCE TO THE PLAN

OF THE

PARISH OF WEST DEAN (PART OF)

(HUNDRED OF ALDERBURY),

IN THE

COUNTY OF WILTS,

CONTAINING 3949·191 ACRES.

MAJOR-GENERAL JOHN CAMERON, C.B., R.E., F.R.S.,

DIRECTOR-GENERAL OF THE ORDNANCE SURVEY.

LONDON:

PRINTED BY GEORGE E. EYRE AND WILLIAM SPOTTISWOODE,

PRINTERS TO THE QUEEN'S MOST EXCELLENT MAJESTY.

FOR HER MAJESTY'S STATIONERY OFFICE.

1877.

Price One Shilling.

Digitized by Google

LONDON:
Printed by George E. Eyre and William Spottiswoode,
Printers to the Queen's most Excellent Majesty.
For Her Majesty's Stationery Office.

Digitized by Google

Digitized by Google

DEPÔTS FOR THE SALE OF ORDNANCE MAPS, &c

ENGLAND AND WALES.

1, Saint Martin's Place, Charing Cross—LONDON.

SCOTLAND.

Ordnance Survey Office, Post-office Buildings—EDINBURGH.

IRELAND.

Ordnance Survey Office, Phœnix Park—DUBLIN.

Digitized by Google

ORDNANCE SURVEY OF ENGLAND.

BOOK OF REFERENCE TO THE PLAN

OF THE

PARISH OF WEST DEAN (PART OF)

(HUNDRED OF ALDERBURY),

IN THE

COUNTY OF WILTS,

CONTAINING 3949·191 ACRES.

MAJOR-GENERAL JOHN CAMERON, C.B., R.E., F.R.S.,
DIRECTOR-GENERAL OF THE ORDNANCE SURVEY.

LONDON:
PRINTED BY GEORGE E. EYRE AND WILLIAM SPOTTISWOODE,
PRINTERS TO THE QUEEN'S MOST EXCELLENT MAJESTY.
FOR HER MAJESTY'S STATIONERY OFFICE.

1877.

Price One Shilling.

Digitized by Google

Digitized by Google

ORDNANCE SURVEY OF ENGLAND.

BOOK OF REFERENCE TO THE PLAN

OF THE

PARISH OF WEST DEAN (PART OF)

(HUNDRED OF ALDERBURY),

IN THE

COUNTY OF WILTS,

CONTAINING 3949·191 ACRES.

MAJOR-GENERAL JOHN CAMERON, C.B., R.E., F.R.S.,

DIRECTOR-GENERAL OF THE ORDNANCE SURVEY.

LONDON:

PRINTED BY GEORGE E. EYRE AND WILLIAM SPOTTISWOODE,

PRINTERS TO THE QUEEN'S MOST EXCELLENT MAJESTY.

FOR HER MAJESTY'S STATIONERY OFFICE.

1877.

Price One Shilling.

Digitized by Google

[7412.—50.—5/77.]

Digitized by Google

on the
n inch,
quare of

of each

Book.

are in-

31·4.

et con-
double
to the

miles

Scales

.. W

.. T

.. T

on

quent

-

. C.F.
. T.C.
C.W.
. Def.
. T.S.

w the

Digitized by Google

ORDNANCE SURVEY OF ENGLAND

PARISH OF WEST DEAN & D°. *(Det.)*

WILTSHIRE

INDEX TO THE SHEETS

Published on the Scale of $\frac{1}{2500}$ *or 25·344 Inches to a Mile*

Scale of this Index One Inch to a Mile.

Digitized by Google

EXPLANATORY REMARKS.

The scale of the Parish Plans is the 1-2500th of the actual length on the ound, and is equal to 25·344 inches to a mile, or 3·157 chains to an inch, ich is very approximately equal to one square inch to one acre, the square of 018 inch being equal to one acre.

The length of each sheet is 1½ miles, and the width 1 mile, the area of each et is therefore 960 acres.

Each enclosure has a reference number to the area which is given in this Book.

The Braces (*f*) on the plans are to indicate that the spaces so braced are in-ded under the same reference number.

The Altitudes in feet above the Mean Level of the Sea are written thus—31·4.

The Scale of the Plans of the County is 6 inches to a mile, and each sheet con-as the same area as 16 sheets of the Parish Plans. There is therefore a double rence number to each sheet, as VI. 9., the Roman Numerals referring to the nty Plans, the Arabic Figures to the Parish Plans.

The dimensions of the sheets on the Six-inch scale being four miles by six miles area is twenty-four square miles, equal to 15,360 acres.

e following are the characters employed on the Ordnance Plans on the Scales of 1-2500, and 6 inches to a mile :—

nty Names	C	Hundreds or Wards	W
rishes	P	Townships	T
tra Parochial	E	Division of Townships	T

tiquities ..... { ROMAN / Druidical or Saxon / Norman or Subsequent

The descriptions of the boundaries are shown by the following initials :—

ntre of Stream	*C.S.*	Centre of Fence	*C.F.*
ntre of Road	*C.R.*	Top of Cop	*T.C.*
de of Stream or Drain ...	*S.S.* or *S.D.*	Centre of Wall	*C.W.*
ot of Hedge	*R.H.*	Defaced	*Def.*
ce of Wall	*F.W.*	Track of Stream	*T.S.*

Undefined ..... *Und.*

here a change occurs in the boundaries, the symbol [o—o] is used to show the part at which the change takes place.

Published on the Scale of 1 2500 or 25·344 inches to a mile

Scale of this Index One Inch to a Mile.

Digitized by Google

N.B.—To convert Decimal Fractions of an Acre into Roods and Perches, multiply the decimal first by 4 and then by 40, preserving the same number of decimals in the product.

Examples—

	Acres.		Acres.
	633·357		527·013
	4		4
	1·428		·052
	40		40
A. R. P.	17·120	A. R. P.	2·080
633 1 17		527 0 2	

TABLE

FOR CONVERTING DECIMAL PARTS OF AN ACRE INTO ROODS AND PERCHES.

Perch.	0 Rood.	1 Rood.	2 Roods.	3 Roods.	Perch.	0 Rood.	1 Rood.	2 Roods.	3 Roods.
0	·000	·250	·500	·750	21	·131	·381	·631	·881
1	·006	·256	·506	·756	22	.137	·387	·637	·887
2	·012	·262	·512	·762	23	·144	·394	·644	·894
3	·019	·269	·519	·769	24	·150	·400	·650	·900
4	·025	·275	·525	·775	25	·156	·406	·656	·906
5	·031	·281	·531	·781	26	·162	·412	·662	·912
6	·037	·287	·537	·787	27	·169	·419	·669	·919
7	·044	·294	·544	·794	28	·175	·425	·675	·925
8	·050	·300	·550	·800	29	·181	·431	·681	·931
9	·056	·306	·556	·806	30	·187	·437	·687	·937
10	·062	·312	·562	·812	31	·194	·444	·694	·944
11	·069	·319	·569	·819	32	·200	·450	·700	·950
12	·075	·325	·575	·825	33	·209	·456	·706	·956
13	·081	·331	·581	.831	34	·212	·462	·712	·962
14	·087	·337	·587	·837	35	·216	·469	·719	·969
15	·094	·344	·594	·844	36	·225	·475	·725	·975
16	·100	·350	·600	·850	37	·231	·481	·731	·981
17	·106	·356	·606	·856	38	·237	·487	·737	·987
18	·112	·362	·612	·862	39	·244	·494	·744	·994
19	.119	·369	·619	·869	40	·250	·500	·750	1·000
20	·125	·375	·625	·875					

Digitized by Google

PARISH OF WEST DEAN (PART OF),

IN THE

COUNTY OF WILTS—(SOUTHERN DIVISION).

HUNDRED OF ALDERBURY.

No. on Plan.	Area in Acres.	Remarks.
		TOWNSHIP OF WEST DEAN (PART OF).
1	3·279	Arable.
2	·624	Road.
3	28·824	Arable, &c.
4	51·451	Wood.
5	53·145	Wood.
6	176·110	Wood.
7	57·603	Wood.
8	48·938	Wood.
9	1·460	Road.
10	329·782	Wood.
11	·287	House and garden.
12	2·665	Arable.
13	·507	House, garden, &c.
14	3·162	Pasture, &c.
15	1·064	Road.
16	3·655	Wood.
17	7·342	Pasture.
18	8·062	Wood, &c.
19	87·664	Wood.
20	23·317	Pasture, &c.
21	·214	House, garden, &c.
22	·264	Wood.
23	3·327	Pasture, &c.
24	8·000	Pasture.
25	·815	Wood.
26	6·624	Pasture, &c.
27	·629	Houses, garden, &c.
28	·942	Pasture.
29	·192	Pond.
30	12·170	Wood.
31	2·705	Wood.
32	87·399	Wood.
33	27·423	Wood.
34	8·192	Wood.
35	1·300	Road.
36	5·502	Wood.
37	111·205	Wood.
38	14·725	Wood.
39	62·201	Wood.
40	11·050	Rough pasture.
41	·713	Arable.
42	1·285	Wood.
43	8·550	Pasture.
44	45·445	Wood.
45	38·316	Wood.
46	67·853	Wood.
47	26·815	Wood.
48	29·342	Wood.
49	6·318	Wood.
50	45·523	Wood.
51	29·116	Pasture, &c.
52	17·992	Pasture, &c.
53	15·092	Wood.
54	15·266	Wood.
55	27·025	Arable.
56	12·870	Wood.
57	60·809	Arable, &c.
58	1·173	Wood.
59	·309	House, garden, &c.
60	21·292	Pasture, &c.
61	6·888	Wood.
62	15·200	Arable.
63	·385	Pasture.
64	15·536	Pasture, &c.
65	·897	Road.
66	13·381	Pasture, &c.
67	9·392	Railway.
68	1·786	Pasture.
69	3·765	Pasture.
70	20·836	Arable.
71	38·781	Wood.
72	34·298	Wood.
73	3·531	Pasture.
74	·437	Brickworks.
75	29·235	Arable.

Digitized by Google

No. on Plan.	Area in Acres.	Remarks.
76	12·665	Arable.
77	·139	Pasture.
78	·145	House, yard, &c.
79	19·833	Pasture, &c.
80	1·635	Pasture, &c.
81	·171	Wood.
82	19·346	Pasture, &c.
83	16·191	Pasture, &c.
84	19·021	Pasture, &c.
85	·200	Pond.
86	14·887	Pasture, &c.
87	9·794	Pasture, &c.
88	12·812	Pasture.
89	16·826	Pasture, &c.
90	·523	Church and graveyard.
91	10·107	Wood, &c.
92	2·617	Houses, gardens, &c.
93	2·883	Stream.
94	4·169	Pasture, &c.
95	1·352	Pond.
96	·229	Houses and garden.
97	5·684	Pasture, &c.
98	1·895	Road.
99	·230	Ornamental ground, house, &c.
100	·354	Houses, gardens, &c.
101	·736	Church and yard.
102	1·156	Arable.
103	8·419	Wood, &c.
104	1·985	Garden.
105	·391	Pasture.
106	·277	House, garden, &c.
107	·813	Pasture.
108	·703	Houses, gardens, &c.
109	40·198	Arable, &c.
110	3·347	Road.
111	3·784	Arable.
112	1·787	Pasture.
113	1·019	Houses, gardens, &c.
114	·801	Houses, gardens, &c.
115	·434	Road.
116	3·093	Houses, gardens, &c.
117	·223	Wood.
118	135·323	Arable, &c.
119	·365	Road.
120	20·108	Arable.
121	3·130	Road.
122	4·708	Houses, garden, &c.
123	·381	House and garden.
124	·352	House and garden.
124a	·122	Pond.
125	34·772	Arable, &c.
125a	2·682	Pasture, &c.
126	138·274	Arable.
127	19·298	Arable, &c.
127a	21·068	Arable, &c.
128	84·914	Pasture, &c.
129	10·307	Wood.
130	·484	House, garden, &c.
131	2·379	Pasture.
132	31·277	Arable.
133	34·232	Arable.
133a	38·763	Arable, &c.
134	17·340	Arable.
135	2·111	Arable.
136	2·782	Road.
137	6·325	Arable.
138	2·249	Arable.
139	9·561	Arable.
140	8·523	Arable.
141	24·266	Pasture, &c.
142	·185	Pasture.
	2818·427	

RECAPITULATION.

2786·988	Land.
17·298	Roads.
4·749	Water.
9·392	Railway.
2818·427	Area of the part of the Township of West Dean (proper) in the County of Wilts.

TOWNSHIP OF EAST GRIMSTEAD.

1	6·015	Wood.
2	7·535	Wood.
3	10·270	Wood.
4	3·906	Wood.
5	8·911	Pasture.
6	3·587	Pasture.
7	2·897	Pasture.
8	14·264	Arable.

Digitized by Google

No. on Plan.	Area in Acres.	Remarks.	No. on Plan.	Area in Acres.	Remarks.
9	13·520	Pasture.	61	·206	Pond.
10	13·911	Pasture, &c.	62	·264	Rough pasture.
11	8·251	Pasture, &c.	63	·582	House, garden, &c.
12	12·020	Pasture, &c.	64	·675	Pasture.
13	·794	Road.	65	2·073	Houses, gardens, &c.
14	4·093	Pasture, &c.	66	3·243	Pasture.
15	3·586	Pasture, &c.	67	2·267	Pasture, &c.
16	1·492	Pasture, &c.	68	·992	Houses and gardens.
17	2·964	Pasture, &c.	69	1·558	Road.
18	3·116	Pasture, &c.	70	2·402	Arable.
19	8·583	Arable.	71	2·355	Pasture.
20	10·429	Arable.	72	7·435	Pasture, &c.
21	1·745	Pasture.	73	2·960	Pasture.
22	1·421	Pasture, &c.	74	1·326	Houses, gardens, &c.
23	11·793	Arable.	75	18·935	Pasture, &c.
24	10·522	Pasture.	76	·612	Houses, gardens, &c.
25	1·289	Pasture.	77	2·692	Pasture.
26	18·825	Arable.	78	4·501	Pasture, &c.
27	1·587	Arable, &c.	79	16·950	Pasture, &c.
28	1·789	Pasture, &c.	80	7·062	Pasture, &c.
29	·715	Garden, &c.	81	5·006	Pasture.
30	1·337	Pasture.	82	·276	House and garden.
31	1·019	Road.	83	·244	Road.
32	·456	Pasture.	84	2·541	Pasture.
33	5·465	Pasture, &c.	85	·801	House, garden, &c.
34	1·074	Pasture.	86	·798	House, garden, &c.
35	·211	House, garden, &c.	87	8·222	Pasture, &c.
36	6·712	Road.	88	2·022	Pasture.
37	·999	Pasture.	89	15·278	Arable.
38	1·861	Houses, gardens, &c.	90	5·263	Pasture, &c.
39	7·106	Pasture, &c.	91	7·253	Pasture, &c.
40	1·865	Orchard.	92	15·157	Arable, &c.
41	3·685	Pasture.	93	5·122	Pasture, &c.
42	·300	Church and yard.	94	2·629	Arable, &c.
43	12·425	Arable.	95	·993	Road.
44	4·756	Wood.	96	5·833	Arable.
45	1·326	Pasture, &c.	97	5·135	Arable, &c.
46	2·024	Arable, &c.	98	14·597	Arable, &c.
47	2·095	Arable.	99	·262	Road.
48	6·617	Arable, &c.	100	10·957	Railway.
49	4·017	Garden.	101	4·699	Arable.
50	3·054	Road.	102	2·605	Arable.
51	13·476	Pasture.	103	22·382	Arable.
52	6·243	Arable.	104	·693	Pasture.
53	16·220	Pasture.	105	12·748	Arable, &c.
54	2·924	Pasture.	106	91·849	Arable.
55	·138	House and garden.	107	2·769	Road.
56	4·427	Arable.	108	·338	Wood.
57	·935	House, garden, &c.	109	·199	House and yard.
58	·482	Pasture.	110	·356	Wood.
59	2·233	Houses, gardens, &c.	111	163·933	Arable.
60	1·409	Houses, gardens, &c.	112	91·725	Arable, &c.

Digitized by Google

No. on Plan.	Area in Acres.	Remarks.
113	·228	Wood.
114	1·779	Road.
115	11·284	Pasture.
116	31·090	Pasture, &c.
117	1·579	Wood.
118	5·409	Wood.
119	10·766	Arable, &c.
120	·542	Wood.
	951·173	

RECAPITULATION.

920·826	Land.
19·184	Roads.
·206	Water.
10·957	Railway.
951·173	Area of the Township of East Grimstead.

RECAPITULATION.

3707·814	Land.
36·482	Roads.
20·349	Railway.
4·955	Water.
3769·600	Area of the part of the Parish of West Dean (proper) in the County of Wilts.

PARISH OF WEST DEAN (DETACHED).

TOWNSHIP OF WEST DEAN (DETACHED).

HUNDRED OF ALDERBURY (DETACHED).

No. on Plan.	Area in Acres.	Remarks.
1	26·336	Wood.
2	2·483	Arable, &c.
3	2·224	Road.
4	36·240	Wood.
5	18·665	Arable.
6	15·638	Arable.
7	16·356	Arable.
8	22·500	Arable, &c.
9	37·656	Wood.
10	·111	Road.
11	1·382	Wood, &c.
	179·591	

RECAPITULATION.

177·256	Land.
2·335	Roads.
179·591	Area of the Parish of West Dean (Detached).

GENERAL RECAPITULATION.

3885·070	Land.
38·817	Roads.
20·349	Railway.
4·955	Water.
3949·191	Area of the part of the Parish of West Dean (including the detached part) in the County of Wilts.

*** The other part of the Parish and Township of West Dean is in the County of Hants.

Digitized by Google

INDEX TO PLACES

IN THE

PARISH OF WEST DEAN (PART OF).

COUNTY OF WILTS.

Name of Place.	No. of Sheet.		Name of Place.	No. of Sheet.	
	6-inch scale.	25·344 in. scale.		6-inch scale.	25·344 in. scale.
Church Farm -	LXXII.	4	School (Boys and Girls) - -	LXXII.	4
Dairy Farm -	"	"	School (Boys and Girls) - -	"	2
East Grimstead -	"	3	St. Mary's Church (Rectory) -	"	4
Howe Farm -	LXVII.	15	Trinity Church (Chapel of Ease)	"	2
Methodist Chapel (Wesleyan) -	LXXII.	4	West Dean -	"	4
Manor Farm -	"	2	West Dean Farm -	"	7
Maypole Farm -	"	3	Windmill Cottage -	"	4
Methodist Chapel (Wesleyan) -	"	"	West Dean Brick Works - -	"	"
Rectory - -	"	4			

Digitized by Google

Digitized by Google

Digitized by Google

LONDON:
Printed by GEORGE EDWARD EYRE and WILLIAM SPOTTISWOODE,
Printers to the Queen's most Excellent Majesty.
For Her Majesty's Stationery Office.

Digitized by Google

Digitized by Google

DEPÔTS FOR THE SALE OF ORDNANCE MAPS, &c.

ENGLAND AND WALES.

1, Saint Martin's Place, Charing Cross—LONDON.

SCOTLAND.

Ordnance Survey Office, Post-office Buildings—EDINBURGH.

IRELAND.

Ordnance Survey Office, Phœnix Park—DUBLIN.

Digitized by Google

ORDNANCE SURVEY OF ENGLAND.

BOOK OF REFERENCE TO THE PLAN

OF THE

PARISH OF DOWNTON

CONTAINING 13709·157 ACRES;

AND

NO MAN'S LAND (FORMERLY EXTRA-PAROCHIAL(,

CONTAINING 14·166 ACRES,

(HUNDRED OF DOWNTON),

IN THE COUNTY OF WILTS.

LIEUT.-GENERAL JOHN CAMERON, C.B., R.E., F.R.S.,
DIRECTOR-GENERAL OF THE ORDNANCE SURVEY.

LONDON:
PRINTED BY GEORGE E. EYRE AND WILLIAM SPOTTISWOODE,
PRINTERS TO THE QUEEN'S MOST EXCELLENT MAJESTY.
FOR HER MAJESTY'S STATIONERY OFFICE.

1877.

Price Two Shillings and Sixpence.

Digitized by Google

Digitized by Google

ORDNANCE SURVEY OF ENGLAND.

BOOK OF REFERENCE TO THE PLAN

OF THE

PARISH OF DOWNTON

CONTAINING 13709·157 ACRES;

AND

NO MAN'S LAND (FORMERLY EXTRA-PAROCHIAL),

CONTAINING 14·166 ACRES,

(HUNDRED OF DOWNTON),

IN THE COUNTY OF WILTS.

LIEUT.-GENERAL JOHN CAMERON, C.B., R.E., F.R.S.,
DIRECTOR-GENERAL OF THE ORDNANCE SURVEY.

LONDON:
PRINTED BY GEORGE E. EYRE AND WILLIAM SPOTTISWOODE,
PRINTERS TO THE QUEEN'S MOST EXCELLENT MAJESTY.
FOR HER MAJESTY'S STATIONERY OFFICE.

1877.

Price Two Shillings and Sixpence.

Digitized by Google

[7412.—50.—11/77.]

Digitized by Google

ngth on the
to an inch,
the square of

area of each

this Book.
raced are in-

hus—31·4.
h sheet con-
fore a double
erring to the

by six miles

n the Scales

..... W
..... T
..... T

Saxon

r Subsequent

ials :—
..... C.F.
..... T.C.
..... C.W.
..... Def.
..... T.S.

to show the

Digitized by Google

NCE

WN

W

Digitized by Google

EXPLANATORY REMARKS.

The scale of the Parish Plans is the 1-2500th of the actual length on the ground, and is equal to 25·344 inches to a mile, or 3·157 chains to an inch, which is very approximately equal to one square inch to one acre, the square of 1·0018 inch being equal to one acre.

The length of each sheet is 1½ miles, and the width 1 mile, the area of each sheet is therefore 960 acres.

Each enclosure has a reference number to the area which is given in this Book.

The Braces (ʃ) on the plans are to indicate that the spaces so braced are included under the same reference number.

The Altitudes in feet above the Mean Level of the Sea are written thus—31·4.

The Scale of the Plans of the County is 6 inches to a mile, and each sheet contains the same area as 16 sheets of the Parish Plans. There is therefore a double reference number to each sheet, as VI. 9., the Roman Numerals referring to the County Plans, the Arabic Figures to the Parish Plans.

The dimensions of the sheets on the Six-inch scale being four miles by six miles the area is twenty-four square miles, equal to 15,360 acres.

The following are the characters employed on the Ordnance Plans on the Scales of 1–2500, and 6 inches to a mile :—

County Names	C	Hundreds or Wards	W
Parishes	P	Townships	T
Extra Parochial	E	Division of Townships	T,

Antiquities ..... { ROMAN / Druidical or Saxon / Norman or Subsequent

The descriptions of the boundaries are shown by the following initials :—

Centre of Stream	*C.S.*	Centre of Fence	*C.F.*
Centre of Road	*C.R.*	Top of Cop	*T.C.*
Side of Stream or Drain ...	*S.S.* or *S.D.*	Centre of Wall	*C.W.*
Root of Hedge	*R.H.*	Defaced	*Def.*
Face of Wall	*F.W.*	Track of Stream	*T.S.*

Undefined ..... *Und.*

Where a change occurs in the boundaries, the symbol [o—o] is used to show the part at which the change takes place.

Digitized by Google

N.B.—To convert Decimal Fractions of an Acre into Roods and Perches, multiply the decimal first by 4 and then by 40, preserving the same number of decimals in the product.

Examples—

A.	R.	P.	Acres.	A.	R.	P.	Acres.
			633·357				527·013
			4				4
			1·428				·052
			40				40
633	1	17	17·120	527	0	2	2·080

TABLE

FOR CONVERTING DECIMAL PARTS OF AN ACRE INTO ROODS AND PERCHES.

Perch.	0 Rood.	1 Rood.	2 Roods.	3 Roods.	Perch.	0 Rood.	1 Rood.	2 Roods.	3 Roods.
0	·000	·250	·500	·750	21	·131	·381	·631	·881
1	·006	·256	·506	·756	22	·137	·387	·637	·887
2	·012	·262	·512	·762	23	·144	·394	·644	·894
3	·019	·269	·519	·769	24	·150	·400	·650	·900
4	·025	·275	·525	·775	25	·156	·406	·656	·906
5	·031	·281	·531	·781	26	·162	·412	·662	·912
6	·037	·287	·537	·787	27	·169	·419	·669	·919
7	·044	·294	·544	·794	28	·175	·425	·675	·925
8	·050	·300	·550	·800	29	·181	·431	·681	·931
9	·056	·306	·556	·806	30	·187	·437	·687	·937
10	·062	·312	·562	·812	31	·194	·444	·694	·944
11	·069	·319	·569	·819	32	·200	·450	·700	·950
12	·075	·325	·575	·825	33	·209	·456	·706	·956
13	·081	·331	·581	·831	34	·212	·462	·712	·962
14	·087	·337	·587	·837	35	·216	·469	·719	·969
15	·094	·344	·594	·844	36	·225	·475	·725	·975
16	·100	·350	·600	·850	37	·231	·481	·731	·981
17	·106	·356	·606	·856	38	·237	·487	·737	·987
18	·112	·362	·612	·862	39	·244	·494	·744	·994
19	·119	·369	·619	·869	40	·250	·500	·750	1·000
20	·125	·375	·625	·875					

Digitized by Google

PARISH OF DOWNTON,

IN THE

COUNTY OF WILTS.

HUNDRED OF DOWNTON.

INDEX TO TOWNSHIPS.

Township of	Area in Acres.	Page.
Downton - - - - - - -	12494·567	1
Nunton and Bodenham - - - - -	1214·590	15
Total area of the Parish - - -	13709·157	

Digitized by Google

Digitized by Google

PARISH OF DOWNTON,

IN THE

COUNTY OF WILTS—(SOUTHERN DIVISION).

HUNDRED OF DOWNTON.

TOWNSHIP OF DOWNTON.

No. on Plan.	Area in Acres.	Remarks.
1	1·672	Pasture, &c.
2	1·366	Stream.
3	1·601	Osiers.
4	6·108	Wood, &c.
5	81·107	Pasture, &c.
6	·695	Houses, yards, &c.
7	·356	Houses, yard, &c.
8	110·895	Arable.
9	6·599	Wood, &c.
10	1·554	Road.
11	48·280	Arable, &c.
12	20·984	Arable, &c.
12a	·412	Houses, garden, &c.
13	8·723	Arable.
14	25·248	Arable.
15	2·481	Road.
16	3·529	Pasture.
17	1·003	Houses, yards, &c.
18	·454	House, garden, &c.
19	15·251	Pasture, &c.
20	·623	Houses, gardens, &c.
21	3·868	Pasture, &c.
21a	1·116	Houses, garden, &c.
22	1·378	Orchard.
22a	·559	Houses, garden, &c.
23	6·071	Pasture, &c.
24	·373	House, gardens, &c.
25	11·217	Pasture, &c.
26	2·337	Stream.
27	·528	Stream.
28	4·281	Pasture, &c.
28a	16·962	Pasture, &c.
29	5·348	Pasture, &c.
29a	4·186	Pasture, &c.
30	8·854	Pasture, &c.
30a	6·359	Pasture, &c.
31	1·749	Pasture, &c.
32	·415	Pasture.
33	130·542	Arable, &c.
33a	103·085	Arable.
34	27·872	Arable.
35	·787	Wood, &c.
35a	1·943	Road.
36	4·734	Houses, garden, yards, &c.
36a	1·447	Pasture.
37	12·336	Pasture, &c.
38	·228	Houses and gardens.
39	·422	Houses, gardens, &c.
40	6·219	Arable.
41	·222	Houses and garden.
42	21·934	Arable.
43	1·336	Houses, gardens, pasture, &c.
44	5·425	Arable.
45	37·523	Arable, &c.
46	·598	Road.
47	1·451	Road.
48	12·803	Arable.
49	·911	Road.
50	22·861	Arable, &c.
51	1·427	Road.
52	1·338	Pasture, &c.
53	4·437	Pasture.
54	11·276	Arable, &c.
55	8·580	Arable, &c.
56	8·587	Gardens.
57	15·941	Arable, &c.
58	·386	Houses and gardens.
59	·472	Pasture.
60	1·154	Houses and gardens.
61	·975	Orchard.
62	1·036	Houses, gardens, and pasture.
63	·732	Houses, gardens, &c.

Digitized by Google

No. on Plan.	Area in Acres.	Remarks.	No. on Plan.	Area in Acres.	Remarks.
64	·452	Church and graveyard.	102	1·180	Houses, garden, pasture, &c.
65	·360	Houses and gardens.	103	2·375	Pasture, &c.
66	·581	Pasture.	104	2·268	Pasture, &c.
67	·804	Houses, yards, gardens, &c.	105	3·050	Pasture, &c.
			106	31·289	River Avon.
68	1·244	Road.	107	·344	River Avon.
69	3·270	Houses, gardens, &c.	108	5·493	Pasture, &c.
70	1·009	Houses, gardens, &c.	109	·839	Road.
71	2·127	Houses, yards, gardens, &c.	110	111·936	Pasture, &c.
			110a	2·111	Wood.
72	11·397	Pasture, &c.	111	23·807	Pasture.
72a	16·796	Pasture, &c.	112	72·376	Arable, &c.
73	10·592	Pasture, &c.	113	·848	Houses, yard, garden, &c.
73a	1·046	Stream.			
74	1·915	Stream.	114	3·130	Wood.
74a	15·477	Pasture, &c.	114a	2·344	Pasture, &c.
75	12·335	Pasture, &c.	115	21·590	Wood, &c.
75a	11·966	Pasture, &c.	116	14·384	Arable, &c.
76	2·042	Stream.	117	17·132	Wood, &c.
76a	15·284	Pasture, &c.	118	19·760	Wood.
77	2·506	Houses, yards, gardens, &c.	119	1·057	Wood.
			120	90·370	Arable, &c.
77a	2·793	Orchard.	121	9·621	Wood.
78	6·022	Arable, &c.	122	85·204	Arable, &c.
78a	9·966	Arable, &c.	123	3·570	Road.
79	18·833	Wood, &c.	124	6·021	Rough pasture.
80	1·324	Road.	125	182·013	Arable.
81	15·388	Arable, &c.	126	71·176	Arable.
82	2·479	Wood.	127	·096	Houses, yard, &c.
83	198·712	Arable, &c.	128	36·904	Arable, &c.
84	5·009	London and South-Western Railway.	129	291·895	Pasture, &c.
			130	31·135	Arable.
85	87·128	Arable, &c.	131	10·416	Arable.
86	87·621	Arable, &c.	132	45·379	Arable.
87	2·456	Pasture.	133	221·839	Arable, &c.
87a	8·568	Pasture, &c.	134	145·711	Pasture, &c.
88	·441	Houses and gardens.	135	8·854	Road.
88a	·932	Road.	136	179·567	Arable, &c.
89	2·764	Arable.	137	104·423	Arable.
90	·426	Houses and gardens.	138	46·050	Arable, &c.
91	·947	Pasture.	139	44·340	Arable, &c.
92	1·022	Pasture.	140	55·810	Arable, &c.
93	·286	Pasture.	141	43·716	Arable, &c.
94	6·636	Pasture, &c.	142	18·527	Arable.
95	·170	Wood.	143	11·149	Road.
96	9·380	Arable.	144	27·849	Arable.
97	2·866	Pasture, &c.	145	1·316	Road.
98	·263	Road.	146	5·087	Arable.
99	2·248	Pasture, &c.	146a	2·174	Pasture, &c.
100	1·945	Pasture, &c.	147	12·292	Arable, &c.
101	4·160	Pasture, &c.	148	12·536	Pasture, &c.

Digitized by Google

No. on Plan.	Area in Acres.	Remarks.	No. on Plan.	Area in Acres.	Remarks.
149	20·777	Arable, &c.	190	17·622	Pasture, &c.
150	5·043	Pasture, &c.	191	1·683	Stream.
150a	3·177	Wood.	192	23·348	Pasture, &c.
151	7·317	Pasture, &c.	193	·340	Road.
152	·214	House and yards.	194	3·301	Pasture, &c.
153	35·960	Arable.	195	4·063	Stream.
154	52·904	Arable, &c.	195a	·886	Houses and garden.
154a	38·980	Arable, &c.	196	1·160	Orchard.
155	12·201	Arable, &c.	196a	·291	Pond.
156	1·425	Road.	197	1·906	Ornamental ground.
157	49·276	Arable, &c.	197a	·284	Yard.
158	38·792	Arable.	198	18·774	Houses, ornamental ground, &c.
159	9·865	Arable, &c.			
160	12·969	Pasture, &c.	198a	2·900	Houses, gardens, &c.
161	·147	Pasture.	199	·320	Houses and garden.
162	13·986	Pasture, &c.	200	7·733	Arable.
163	8·428	Pasture, &c.	201	·336	Road.
164	·407	Pond.	202	13·028	Arable, &c.
165	5·253	Houses, yards, gardens, &c.	203	40·319	Arable, &c.
			204	54·767	Ornamental ground, &c.
166	·201	Pond.			
167	·371	Pond.	205	·300	House and garden.
167a	1·324	Pasture, &c.	206	4·950	Road.
168	6·539	Arable, &c.	207	61·181	Arable, &c.
168a	2·684	Pasture, &c.	208	82·735	Arable.
169	3·662	Orchard.	209	31·073	Arable, &c.
170	27·897	Pasture.	210	·689	Wood.
171	1·873	Road.	211	37·702	Arable.
172	·592	Stream.	212	2·071	Wood.
173	11·000	Pasture, &c.	213	65·865	Pasture, &c.
173a	25·667	Pasture, &c.	214	12·926	Arable.
174	14·527	Pasture, &c.	215	28·885	Arable, &c.
175	4·382	Pasture, &c.	216	41·693	Arable.
176	4·918	Pasture, &c.	217	5·865	Pasture, &c.
177	26·632	Pasture, &c.	218	3·633	Arable.
177a	18·992	Pasture, &c.	219	5·935	Arable.
178	12·261	Pasture, &c.	220	2·848	Arable.
178a	6·302	Marsh.	221	5·552	Arable.
179	·389	Wood, &c.	222	5·221	Underwood, &c.
180	99·840	Ornamental ground, &c.	223	41·401	Arable.
			224	1·485	Road.
181	2·053	Wood, &c.	225	70·480	Arable, &c.
182	44·509	Arable.	226	·325	Wood.
183	6·930	Wood, &c.	227	8·017	Wood, &c.
184	47·661	Arable.	228	·240	House and garden.
185	50·696	Arable, &c.	229	10·975	Arable.
186	6·743	Road.	230	10·049	Arable.
187	·778	Houses, yard, garden, &c.	231	10·609	Arable.
			232	·981	Wood.
188	1·518	Pasture, &c.	233	6·238	Road.
189	1·425	Stream.	234	82·713	Arable.

Digitized by Google

No. on Plan.	Area in Acres.	Remarks.	No. on Plan.	Area in Acres.	Remarks.
235	·345	Road.	275	12·120	Pasture.
236	2·784	Houses, yards, gardens, &c.	276	12·678	Arable.
			277	8·275	Gardens.
237	200·322	Arable, &c.	278	19·516	Arable, &c.
238	1·195	Wood.	279	4·773	Arable.
239	8·772	Wood.	280	2·145	Arable.
240	8·275	Arable.	281	2·426	Arable.
241	17·040	Wood, &c.	282	1·321	Pasture.
242	2·634	Wood, &c.	283	·802	Pasture.
243	85·424	Arable, &c.	284	1·461	Pasture.
244	4·740	Pasture.	285	17·476	Arable.
245	·227	Houses and yard.	286	1·900	Arable.
246	3·329	Houses, garden, pasture, &c.	287	2·168	Pasture.
			288	8·910	Arable.
247	31·956	Pasture, &c.	288a	6·962	Arable.
248	13·707	Road.	289	2·478	Pasture, &c.
249	77·932	Arable, &c.	289a	·700	Arable.
250	237·530	Arable, &c.	290	·637	Osiers.
251	115·438	Arable.	290a	·458	Houses, garden, &c.
252	9·316	Arable.	291	5·050	Pasture, &c.
253	7·291	Arable.	292	1·953	Pasture, &c.
254	26·305	Arable, &c.	292a	2·024	Orchard, &c.
255	31·361	Arable.	293	·754	Pasture.
256	14·606	Arable.	294	3·044	Arable.
257	3·840	Pasture.	294a	1·316	Orchard.
258	4·669	Arable.	295	2·377	Pasture, &c.
259	19·592	Arable, &c.	296	·919	Pasture.
260	·806	Houses, garden, &c.	297	1·063	Pasture.
260a	1·601	Orchard.	298	·592	Pasture.
261	1·300	Arable.	299	14·009	Arable.
261a	·971	Houses, gardens, &c.	300	3·483	Pasture.
262	1·972	Houses and gardens.	301	1·541	Pasture.
262a	·625	Orchard.	302	1·723	Pasture.
263	6·465	Arable.	302a	7·816	Pasture, &c.
263a	1·237	Pasture, &c.	303	22·364	Pasture, &c.
264	1·880	Road.	304	7·657	Arable.
264a	1·453	Road.	305	23·695	Arable.
265	5·838	Arable.	306	9·556	Arable.
266	8·066	Arable, &c.	306a	3·133	Pasture.
267	9·635	Arable, &c.	307	18·135	Arable.
267a	1·071	Houses, garden, &c.	308	3·732	Arable.
268	2·639	Arable, &c.	309	4·515	Arable.
269	·623	House and gardens.	310	2·783	Orchard, &c.
270	1·557	Stream.	311	·242	Garden.
271	1·271	Houses, yards, garden, &c.	312	10·403	Pasture, &c.
			312a	2·717	Pasture, &c.
272	1·993	Pasture, &c.	313	7·688	Pasture, &c.
272a	·371	Orchard.	314	8·091	Pasture, &c.
273	·425	House, garden, &c.	315	2·292	Pasture.
273a	2·152	Orchard.	316	1·881	Pasture, &c.
274	1·541	Pasture.	317	5·274	Pasture, &c.
274a	·801	Pasture.	317a	2·239	Rough pasture.

Digitized by Google

No. on Plan.	Area in Acres.	Remarks.	No. on Plan.	Area in Acres.	Remarks.
318	·574	Houses and gardens.	364	15·202	Arable, &c.
319	1·591	Arable.	365	35·654	Arable.
320	3·669	Pasture.	366	2·767	Pasture, &c.
321	·761	Pasture, &c.	367	9·572	Arable, &c.
322	19·674	Arable, &c.	367a	·730	Pasture.
323	3·124	Road.	368	·340	Arable, &c.
324	4·525	Arable, &c.	368a	1·510	Pasture, &c.
325	11·853	Arable, &c.	369	1·908	Houses, yards, gardens, &c.
326	·529	Shed, garden, yard, &c.	369a	1·924	Arable.
327	2·877	Pasture.	370	6·131	Arable, &c.
328	4·491	Pasture.	371	9·049	Arable.
328a	6·993	Pasture.	372	1·072	Road.
329	5·305	Pasture, &c.	373	4·591	Arable.
330	7·106	Pasture, &c.	374	7·107	Arable.
331	8·521	Pasture, &c.	375	1·860	Road.
332	·070	Garden.	376	19·560	Arable.
333	·917	Pasture.	377	3·287	House, garden, wood, &c.
334	1·620	Pasture.	378	1·831	Road.
335	1·540	Pasture.	379	3·800	Arable.
336	·406	Pasture.	380	1·510	Arable.
337	10·531	Pasture, &c.	381	22·809	Arable, &c.
338	14·109	Pasture, &c.	382	7·431	Arable, &c.
339	1·040	Osiers.	382a	2·980	Houses, gardens, &c.
340	10·169	Pasture, &c.	383	7·398	Arable.
340a	4·113	Pasture, &c.	383a	5·434	Houses, gardens, &c.
341	6·145	Pasture, &c.	384	3·703	Ornamental ground, &c.
342	4·713	Arable, &c.	385	1·813	Ornamental ground, &c.
343	6·524	Arable, &c.	386	1·519	Ornamental ground, &c.
344	2·636	Arable, &c.	387	3·475	Ornamental ground, &c.
345	1·194	Arable.	388	·710	Houses and gardens.
346	·908	Arable.	389	2·413	Pasture, &c.
347	3·097	River Avon.	390	1·299	Houses, yards, gardens, &c.
348	5·554	Pasture, &c.	391	·363	Ponds.
349	26·693	River Avon.	392	·787	Road.
350	8·050	Pasture, &c.	392a	1·593	Orchard.
351	·154	Pond.	393	2·907	Houses, gardens, &c.
352	6·078	Pasture, &c.	394	2·658	Ornamental ground.
352a	·774	Church and graveyard.	395	6·285	Houses, wood, gardens, &c.
353	·593	Houses and gardens.	396	6·341	Wood, &c.
354	12·157	Arable.	397	·276	Pond.
355	22·892	London and South-Western Railway.	397a	1·451	Orchard.
356	7·748	Pasture, &c.	398	1·236	Stream.
357	·453	Pasture.	398a	1·097	Arable.
358	·422	Pasture.	399	2·169	Pasture, &c.
359	2·362	Pasture.			
360	·532	Houses and gardens.			
361	·193	Houses and gardens.			
362	·601	Houses, gardens, &c.			
363	39·670	Arable.			

Digitized by Google

No. on Plan.	Area in Acres.	Remarks.	No. on Plan.	Area in Acres.	Remarks.
399a	1·353	Pasture.	442	7·523	Houses, gardens, orchards, &c.
400	29·700	Arable, &c.	442a	1·346	Road.
400a	·732	Houses, yards, &c.	443	12·748	Arable.
401	17·763	Arable, &c.	443a	·373	Houses, yards, &c.
401a	1·391	Pasture.	444	1·017	House, pasture, &c.
402	·196	Road.	445	1·006	Pasture, &c.
403	2·785	Road.	446	1·708	Houses, gardens, &c.
404	·413	Arable, &c.	447	·154	Pond.
405	·322	Arable.	448	9·823	Road.
406	·779	Arable.	449	4·346	Houses, gardens, &c.
407	9·496	Arable, &c.	449a	·788	Pasture.
408	11·814	Arable, &c.	450	1·092	Arable.
409	9·332	Arable, &c.	450a	·766	Orchard.
410	93·717	Arable, &c.	451	2·579	Houses, arable, gardens, &c.
411	11·366	Arable.	452	4·693	Arable.
412	10·746	Arable.	452a	1·064	House, garden, &c.
413	21·324	Arable, &c.	453	4·900	Arable, &c.
414	19·820	Arable, &c.	453a	1·551	Arable.
415	1·169	Arable.	454	3·329	House, arable, garden, &c.
416	11·147	Arable, &c.	455	2·432	House, yard, garden, &c.
417	4·149	Arable.	456	2·300	Arable.
418	73·666	Arable, &c.	457	·316	Houses and gardens.
418a	2·175	Houses, gardens, &c.	458	5·103	Road.
419	4·210	Road.	459	49·399	Arable, &c.
420	3·917	Arable.	459a	·820	Pasture, &c.
421	8·323	Arable.	460	2·540	Pasture, &c.
422	·711	Houses, gardens, pasture, &c.	461	·461	Pasture, &c.
423	9·921	Arable, &c.	462	2·560	Houses, yards, garden, &c.
424	·710	Pasture.	463	20·537	Pasture, &c.
425	3·180	Road.	464	1·078	House, garden, and pasture.
426	2·635	Houses, gardens, orchards, &c.	465	1·050	Houses, gardens, &c.
427	5·052	Pasture, &c.	465a	·585	Road.
428	·852	Houses and gardens.	466	·812	Orchard.
429	6·355	Arable, &c.	467	·701	Pasture.
430	2·964	Arable, &c.	467a	1·010	Orchard.
430a	1·002	House, garden, &c.	468	1·422	Houses, gardens, &c.
431	11·108	Arable, &c.	468a	·458	Houses, orchard, &c.
432	·881	Pasture.	469	·574	Houses, gardens, &c.
433	8·248	Arable, &c.	470	·925	House and gardens.
434	5·331	Arable.	471	·256	Arable.
435	1·215	Road.	472	12·996	Arable, &c.
436	·592	Pasture.	473	4·387	Pasture, &c.
437	·965	Pasture, &c.	474	4·928	Arable, &c.
438	1·176	Houses, gardens, &c.	475	2·730	Arable, &c.
439	·190	Pond.	476	2·663	Pasture, &c.
440	1·373	Pasture.			
440a	2·034	Pasture, &c.			
441	2·362	Houses, gardens, &c.			
441a	1·353	Pasture, &c.			

Digitized by Google

No. on Plan.	Area in Acres.	Remarks.	No. on Plan.	Area in Acres.	Remarks.
477	·313	Wood.	521	·604	House, garden, and pasture.
478	·938	Wood.			
479	15·213	Arable.	522	1·176	Houses, gardens, &c.
480	4·077	Arable.	523	1·234	Houses, gardens, orchard, &c.
481	10·010	Arable, &c.			
482	18·891	Arable, &c.	524	1·607	Pasture.
483	2·583	Wood, &c.	524a	·622	Orchard.
484	41·347	Wood, &c.	525	11·861	Pasture.
485	10·557	Arable.	525a	1·295	Orchard.
486	9·546	Arable.	526	6·575	Arable.
487	7·870	Arable.	527	1·973	Pasture.
488	31·857	Arable, &c.	528	3·873	Arable, &c.
489	·878	Wood, &c.	529	2·526	Arable.
490	3·597	Road.	530	·495	Pasture.
491	2·396	Arable.	531	1·069	Arable, &c.
492	1·364	Houses, yard, garden, &c.	532	·765	Houses, yard, garden, &c.
493	9·233	Arable.	533	·177	Wood.
494	·406	Houses, yard, &c.	534	·801	Wood.
495	3·050	Wood, &c.	535	5·626	Pasture, &c.
496	7·244	Arable.	536	·648	Wood.
497	18·405	Arable, &c.	537	·367	House, garden, &c.
498	5·003	Pasture.	538	·845	Wood.
499	7·193	Arable.	539	3·059	Pasture.
500	1·031	Pasture.	540	3·530	Pasture, &c.
501	3·299	Wood.	541	25·846	Arable, &c.
502	6·204	Arable, &c.	542	·553	Houses, yard, garden, &c.
503	2·953	Pasture.			
504	9·627	Arable, &c.	543	2·488	Road.
505	6·249	Houses, garden, &c.	544	4·428	Wood.
505a	1·871	Arable.	545	11·074	Arable.
506	1·204	Orchard.	546	·442	Pasture.
507	1·078	Houses, yard, gardens, &c.	547	8·520	Arable.
			548	3·975	Pasture.
508	·574	Orchard.	549	1·102	Pasture, &c.
508a	·809	House, garden, &c.	550	3·688	Wood, &c.
509	2·431	Houses, gardens, &c.	551	4·457	Pasture, &c.
509a	1·571	Houses, orchard, &c.	552	4·400	Pasture.
510	11·368	Arable.	553	4·467	Pasture.
510a	·762	Road.	554	2·851	Pasture.
511	2·883	Road.	555	2·081	Pasture, &c.
512	5·899	Houses, gardens, orchard, &c.	556	12·778	Ornamental ground, &c.
513	5·190	Arable.	557	8·722	Ornamental ground, &c.
514	1·953	Pasture.			
515	2·442	Arable.	558	5·322	Ornamental ground.
516	3·561	Houses, gardens, &c.	559	2·878	House, garden, orchard, &c.
517	1·031	Pasture, &c.			
518	2·242	House, garden, orchard, &c.	560	·623	Pasture.
			561	·517	Pasture.
519	·501	Pasture.	562	·923	House, garden, &c.
520	1·356	Orchard, &c.	563	·247	Pasture.

Digitized by Google

No. on Plan.	Area in Acres.	Remarks.	No. on Plan.	Area in Acres.	Remarks.
564	·126	Pond.	606	13·164	Arable, &c.
565	·495	Orchard.	607	4·435	Arable.
566	1·526	Houses, yards, garden, &c.	608	2·595	Wood.
			609	·349	Wood.
567	1·246	Pasture.	610	12·261	Arable, &c.
568	3·038	Road.	611	5·628	Pasture, &c.
569	·904	Orchard.	612	5·608	Wood, &c.
570	7·422	Wood, &c.	613	13·357	Wood, &c.
571	1·964	Pasture.	614	8·371	Arable, &c.
572	·383	House, garden, &c.	615	2·012	Wood.
573	2·236	Wood, &c.	616	8·666	Arable, &c.
574	·296	Pasture.	617	7·532	Arable, &c.
575	10·669	Arable, &c.	618	·619	Road.
576	9·534	Arable, &c.	619	7·070	Pasture, &c.
577	1·492	Houses, yard, gardens, &c.	620	3·627	Arable, &c.
			621	11·293	Arable, &c.
578	9·294	Arable.	621a	4·406	Pasture, &c.
579	22·490	Ornamental ground, &c.	622	3·125	Pasture, &c.
			622a	7·042	Pasture, &c.
580	4·096	Pasture.	623	3·357	Road.
581	18·786	Wood, &c.	624	·958	House, gardens, &c.
582	5·254	Wood, &c.	625	·751	Houses, gardens, &c.
583	24·596	Wood, &c.	626	12·999	Arable.
584	4·714	Pasture, &c.	627	7·090	Pasture, &c.
585	7·747	Pasture, &c.	628	9·036	Arable.
585a	·363	Pasture.	629	3·450	Houses, gardens, &c.
586	·464	Rough pasture.	630	8·829	Arable.
586a	3·230	Pasture.	631	5·022	Houses, gardens, pasture, &c.
587	10·343	Pasture, &c.			
587a	5·085	Pasture, &c.	632	8·702	Arable.
588	1·979	Pasture, &c.	633	1·700	Houses, gardens, &c.
588a	2·616	Pasture.	634	1·567	Arable.
589	5·742	Arable.	635	·911	Arable.
590	·965	Pasture, &c.	636	2·326	Arable.
590a	7·679	Pasture, &c.	637	1·297	Arable.
591	13·154	Arable, &c.	638	2·512	Pasture, &c.
592	9·460	Arable, &c.	639	·968	Pasture.
593	8·570	Wood.	640	·799	Pasture.
594	14·440	Arable.	641	3·001	Houses, gardens, &c.
595	1·331	Wood.	642	1·597	Pasture.
596	1·150	Wood.	643	4·337	Arable, &c.
597	·090	Underwood.	644	1·674	Arable, &c.
598	1·273	Road.	644a	·659	Houses, gardens, &c.
599	3·980	Wood, &c.	645	2·141	Arable.
600	44·351	Arable, &c.	646	4·641	Arable.
601	15·876	Arable.	647	·128	Garden, &c.
602	1·780	Wood.	648	·058	Pasture.
603	2·133	Wood, &c.	649	·032	Pasture.
603a	·633	Pasture, &c.	650	1·556	Houses, yard, orchard, &c.
604	3·579	Pasture, &c.			
604a	·881	Houses, garden, &c.	651	·449	Houses, gardens, &c.
605	·795	Wood, &c.	652	1·098	Road.

Digitized by Google

No. on Plan.	Area in Acres.	Remarks.	No. on Plan.	Area in Acres.	Remarks.
653	·127	Arable.	690	1·127	Pasture.
654	1·562	Pasture.	691	5·369	Pasture, &c.
655	1·622	Pasture.	691a	·443	House, garden, &c.
656	2·746	Arable.	692	1·437	Pasture.
657	6·078	Wood.	692a	·872	Houses, gardens, &c.
658	4·744	Wood.	693	4·647	Pasture, &c.
659	60·231	Wood, &c.	693a	·090	Houses, garden, &c.
660	·402	Arable, &c.	694	4·133	Pasture.
661	4·778	Pasture.	695	2·588	Pasture.
662	4·433	Arable.	696	2·237	Arable.
663	2·142	Pasture.	697	1·838	Pasture.
664	2·679	Road.	698	1·739	Pasture.
665	9·164	Houses, arable, garden, &c.	699	1·165	Pasture.
666	7·231	Houses, arable, garden, &c.	700	1·334	House, gardens, and orchard.
666a	1·990	Pasture, &c.	701	12·675	Arable, &c.
667	1·346	Pasture, &c.	702	9·085	Arable, &c.
668	7·618	Arable, &c.	703	6·825	Pasture, &c.
669	6·990	Arable.	704	11·320	Arable, &c.
670	4·141	Pasture, &c.	705	1·536	Wood, &c.
671	1·053	Houses, gardens, &c.	706	5·780	Wood, &c.
672	1·369	Orchard, &c.	707	·336	Road.
673	1·793	Arable.	708	10·827	Wood, &c.
674	1·356	Pasture.	709	·374	Pasture.
675	2·511	Arable.	710	2·502	Pasture.
676	19·160	Arable, &c.	711	·613	Pasture.
676a	2·576	Houses, gardens, &c.	712	·705	Pasture.
677	3·879	Houses, gardens, &c.	713	3·570	Pasture.
678	3·539	Arable, &c.	714	·660	Houses, yard, garden, &c.
678a	3·748	Gardens, &c.	715	1·136	Pasture.
679	·335	Pasture.	716	5·972	Houses, gardens, orchards, &c.
679a	2·472	Houses, gardens, &c.	717	3·299	Pasture.
680	3·329	Pasture, &c.	718	·802	Road.
680a	1·155	Houses, gardens, &c.	719	2·208	Pasture.
681	1·083	Orchard.	720	3·178	Pasture.
681a	·655	Garden, &c.	721	1·142	Pasture.
682	1·132	Pasture.	722	·479	Houses and gardens.
682a	·766	House, garden, &c.	723	2·984	Arable.
683	1·607	Houses, gardens, &c.	724	1·107	Pasture.
683a	1·255	House, garden, &c.	725	2·782	Pasture, &c.
684	2·292	Pasture, &c.	726	·940	Pasture.
684a	1·536	House, gardens, &c.	727	3·216	Arable.
685	3·446	Arable, &c.	728	4·045	Wood, &c.
685a	·994	Arable.	729	·784	Houses, gardens, &c.
686	·894	Road.	730	1·113	Houses, gardens, &c.
687	·707	Church and graveyard.	731	1·401	Pasture.
688	3·731	Gardens.	732	3·118	Arable, &c.
688a	2·624	Houses, gardens, &c.	733	8·162	Wood, &c.
689	1·940	Gardens, &c.	734	·859	Pasture.
689a	·397	Houses, gardens, &c.	735	·154	House and garden.

Digitized by Google

No. on Plan.	Area in Acres.	Remarks.
736	·966	Pasture.
737	4·560	Pasture, &c.
738	1·882	Pasture.
739	2·291	Pasture, &c.
740	3·273	Arable, &c.
741	2·833	Arable.
742	·543	Houses and gardens.
743	4·220	Houses, yards, gardens, &c.
744	6·606	Pasture, &c.
745	2·308	Pasture, &c.
746	31·750	Wood, &c.
747	1·219	Wood, &c.
748	28·155	Arable, &c.
749	1·233	Wood.
750	6·753	Wood, &c.
751	5·889	Gardens, &c.
752	2·298	Wood.
753	·183	Pasture.
754	·779	Pasture, &c.
755	·552	Pasture.
756	·787	Pasture.
757	2·634	Houses, garden, and arable.
758	·663	Arable.
759	1·579	Pasture.
760	·355	Road.
761	4·050	Arable, &c.
762	1·781	Road.
763	·838	Houses, gardens, &c.
764	9·112	Arable.
765	4·257	Wood, &c.
766	·732	Arable.
767	1·551	Houses, gardens, &c.
768	3·015	Rough pasture, &c.
769	1·850	Rough pasture.
770	4·435	Arable.
771	4·106	Wood, &c.
772	1·425	Arable.
773	·730	Wood.
774	1·479	Rough pasture, &c.
775	·736	Rough pasture.
776	1·973	Pasture.
777	10·230	Rough pasture, &c.
778	2·187	Wood, &c.
779	7·329	Pasture, &c.
780	4·416	Road.
781	9·539	Arable, &c.
782	4·820	Pasture.
783	·242	Garden.
784	2·424	Houses, yards, garden, &c.
785	4·070	Pasture, &c.
786	2·210	Arable.
787	·572	Pasture, &c.
788	3·671	Pasture, &c.
789	10·191	Arable, &c.
790	118·979	Wood, &c.
791	·453	Wood, &c.
792	1·739	Road.
793	3·214	Arable.
794	6·190	Rough pasture, &c.
795	·733	Road.
796	3·682	Pasture, &c.
797	5·634	Arable, &c.
798	4·350	Wood, &c.
799	2·764	Houses, gardens, &c.
800	1·306	Pasture.
801	1·061	Arable.
802	2·144	Pasture.
803	·349	Road.
804	1·315	Pasture.
805	1·823	Pasture, &c.
806	2·421	Pasture.
807	1·088	Pasture, &c.
808	3·184	Arable, &c.
809	2·925	Pasture, &c.
810	2·610	Pasture, &c.
811	1·930	Rough pasture, &c.
812	3·588	Pasture.
813	2·128	Pasture.
814	2·362	Road.
815	5·461	Wood, &c.
816	5·791	Pasture, &c.
817	3·401	Pasture.
818	·324	Wood.
819	1·927	Pasture.
820	12·790	Road.
821	1·965	Wood, &c.
822	1·503	Wood, &c.
823	·430	House, garden, &c.
824	7·379	Wood, &c.
825	·728	Pasture.
826	9·999	Wood, &c.
827	44·154	Wood, &c.
828	·671	Road.
829	26·677	Wood, &c.
830	13·148	Wood, &c.
831	4·658	House, gardens, &c.
832	63·418	Wood, &c.
832a	8·381	Ornamental ground.
833	8·401	Wood, &c.
834	8·269	Pasture, &c.
835	·352	Orchard.

Digitized by Google

No. on Plan.	Area in Acres.	Remarks.	No. on Plan.	Area in Acres.	Remarks.
836	·290	Pasture, &c.	883	15·948	Rough pasture, &c.
837	17·385	Ornamental ground, &c.	884	4·249	Wood.
			885	5·353	Pond.
838	1·743	Pasture.	886	6·355	Wood, &c.
839	1·374	Pasture.	887	5·847	Pasture, &c.
840	·546	Houses, gardens, &c.	888	1·251	Wood, &c.
841	2·600	Pasture, &c.	889	6·972	Pasture, &c.
842	1·540	Pasture, &c.	890	19·431	Rough pasture, &c.
843	·204	House and garden.	891	1·374	Houses, yards, &c.
844	2·010	Pasture, &c.	892	·353	House, garden, &c.
845	1·036	Houses, yards, garden, &c.	893	5·692	Pasture, &c.
			894	1·316	Road.
846	1·560	Houses, yards, gardens, &c.	895	1·730	Wood.
			896	59·142	Arable, &c.
847	·750	Pasture.	897	·628	Houses, gardens, &c.
848	3·207	Pasture, &c.	898	2·853	Houses, wood, garden, &c.
849	5·763	Pasture, &c.			
850	4·610	Arable.	899	4·989	Pasture, &c.
851	12·686	Arable, &c.	899a	·154	Pasture.
852	3·301	Arable, &c.	900	8·396	Arable.
853	5·448	Arable, &c.	901	3·125	Pasture, &c.
854	1·859	Arable.	902	8·656	Rough pasture, wood, &c.
855	1·726	Arable.			
856	1·401	Pasture, &c.	903	1·403	Pasture.
857	3·059	Arable, &c.	904	3·448	Pasture.
858	·907	Houses, yards, gardens, &c.	905	5·240	Wood, &c.
			906	5·378	Arable.
859	8·999	Road.	907	1·114	Houses, gardens, &c.
860	1·940	Arable.	908	·775	Pasture.
861	·616	Houses, garden, &c.	909	2·922	Arable.
862	4·355	Arable, &c.	910	2·007	Arable, &c.
863	1·448	Pasture, &c.	911	·702	Houses, gardens, &c.
864	·578	Road.	912	14·786	Wood, &c.
865	1·719	Pasture.	913	4·503	Wood, &c.
866	1·604	Arable, &c.	914	4·763	Arable.
867	·407	Pasture, &c.	915	1·549	Pasture.
868	8·672	Arable.	916	·487	Houses, gardens, &c.
869	·362	Pasture.	917	·891	Pasture.
870	·927	Pasture, &c.	918	1·373	House, pasture, &c.
871	·502	House, gardens, &c.	919	1·304	Houses, garden, and pasture.
872	3·225	Arable.			
873	5·622	Pasture.	920	6·828	Arable.
874	1·262	Houses, gardens, &c.	920a	3·210	Wood.
875	5·788	Arable, &c.	921	5·109	Arable.
876	6·532	Pasture, &c.	922	1·516	Pasture.
877	1·645	Houses, yards, gardens, &c.	923	7·844	Arable.
			924	2·100	Houses, gardens, orchards, &c.
878	27·875	Arable, &c.			
879	3·263	Pasture, &c.	925	1·305	Pasture.
880	24·290	Arable, &c.	926	·290	Pasture.
881	·284	House and garden.	927	1·712	Houses, garden, orchards, &c.
882	67·756	Wood, &c.			

Digitized by Google

No. on Plan.	Area in Acres.	Remarks.	No. on Plan.	Area in Acres.	Remarks.
928	·199	Houses and garden.	977	29·324	Wood, &c.
929	1·163	Pasture.	978	2·886	Pasture, &c.
930	1·630	Pasture.	979	4·211	Rough pasture, &c.
931	1·992	Pasture.	980	·763	Houses, orchard, &c.
932	2·225	Pasture, &c.	981	1·366	Arable.
933	2·328	Pasture, &c.	982	3·235	Arable.
934	2·424	Pasture, &c.	983	4·210	Arable, &c.
935	1·890	Pasture, &c.	984	5·153	Arable, &c.
936	29·601	Rough pasture.	985	1·894	Arable.
937	2·686	Arable.	986	1·551	Pasture, &c.
938	4·053	Arable.	987	16·503	Rough pasture, &c.
939	8·917	Arable, &c.	988	2·733	Road.
940	2·466	Pasture.	989	9·332	Arable, &c.
941	9·226	Arable.	990	1·198	Houses, yards, garden, &c.
942	7·272	Arable.			
943	·435	Houses and gardens.	991	8·371	Pasture, &c.
944	4·182	Arable.	992	1·920	Pasture, &c.
945	4·148	Road.	993	8·531	Rough pasture, &c.
946	19·816	Rough pasture, &c.	994	·285	Pond.
947	9·956	Arable.	995	52·479	Wood, &c.
948	1·628	Pasture, &c.	996	1·122	Houses, gardens, &c.
949	3·368	Wood.	997	2·091	Road.
950	11·453	Arable, &c.	998	15·449	Rough pasture.
951	·405	House, garden, &c.	999	51·403	Rough pasture, &c.
952	·746	Houses, yards, garden, &c.	1000	15·966	Arable, &c.
			1001	10·332	Rough pasture, &c.
953	2·081	Pasture.	1002	1·143	Rough pasture, &c.
954	5·704	Wood, &c.	1003	160·228	Rough pasture, &c.
955	13·632	Arable, &c.	1004	·919	Road.
956	5·423	Pasture, &c.	1005	101·071	Wood, &c.
957	1·286	Pasture, &c.	1006	3·916	Pasture.
958	2·622	Pasture, &c.	1007	48·230	Arable, &c.
959	1·653	Houses, arable, gardens, &c.	1008	3·036	Rough pasture.
			1009	125·582	Rough pasture, &c.
960	18·289	Arable.	1010	1·851	Road.
961	6·391	Wood, &c.	1011	32·125	Rough pasture, &c.
962	3·065	Pasture.	1012	2·037	Road.
963	1·932	Pasture.	1013	12·301	Rough pasture, &c.
964	4·921	Arable, &c.	1014	2·953	Rough pasture, &c.
965	7·345	Arable.	1015	4·692	Pasture.
966	1·402	Houses, garden, pasture, &c.	1016	8·258	Rough pasture.
			1017	1·304	Road, &c.
967	53·021	Rough pasture.	1018	8·614	Rough pasture, &c.
968	7·426	Rough pasture.	1019	4·940	Wood.
969	6·201	Rough pasture, &c.	1020	1·507	Wood, &c.
970	3·946	Arable, &c.	1021	8·668	Arable.
971	6·963	Arable, &c.	1022	1·246	Road.
972	7·194	Arable.	1023	11·116	Arable, &c.
973	2·852	Arable.	1024	·520	Rough pasture.
974	5·927	Wood, &c.	1025	9·617	Road.
975	8·308	Rough pasture, &c.	1026	17·974	Arable.
976	13·897	Rough pasture, &c.	1027	4·218	Arable.

Digitized by Google

No. on Plan.	Area in Acres.	Remarks.	No. on Plan.	Area in Acres.	Remarks.
1028	2·381	Houses, yards, garden, &c.	1077	2·801	Pasture, &c.
			1078	·203	House and garden.
1029	·160	Pond.	1079	·768	Rough pasture.
1030	31·911	Arable, &c.	1080	1·307	Pasture.
1031	20·021	Wood, &c.	1081	·833	Pasture.
1032	10·739	Pasture.	1082	2·672	Pasture, &c.
1033	13·714	Arable.	1083	4·777	Rough pasture, &c.
1034	6·791	Wood.	1084	·792	Pasture.
1035	·820	Road.	1085	2·653	Arable, &c.
1036	16·491	Arable.	1086	7·558	Pasture, &c.
1037	8·301	Arable.	1087	·324	Gardens.
1038	10·063	Pasture, &c.	1088	13·110	Arable, &c.
1039	7·702	Pasture, &c.	1089	2·282	Wood, &c.
1040	46·930	Rough pasture, &c.	1090	2·246	Rough pasture.
1041	2·110	Rough pasture.	1091	3·336	Arable, &c.
1042	15·235	Wood, &c.	1092	4·490	Pasture, &c.
1043	1·992	Rough pasture.	1093	19·393	Rough pasture, &c.
1044	30·439	Rough pasture, &c.	1094	4·759	Pasture, &c.
1045	2·310	Wood.	1095	2·349	Pasture, &c.
1046	4·411	Wood.	1096	3·447	Pasture, &c.
1047	3·022	Wood, &c.	1097	·749	Pasture.
1048	3·674	Wood.	1098	2·300	Pasture, &c.
1049	2·394	Rough pasture.	1099	1·321	Pasture.
1050	7·997	Rough pasture, &c.	1100	2·806	Rough pasture.
1051	1·740	Pasture.	1101	1·259	Pasture.
1052	·801	Wood.	1102	1·758	Pasture.
1053	7·470	Arable.	1103	2·163	Pasture, &c.
1054	21·669	Wood, &c.	1104	1·054	Road.
1055	46·090	Rough pasture, &c.	1105	2·618	Arable.
1056	23·337	Arable, &c.	1106	2·716	Arable.
1057	1·302	Wood.	1107	3·836	Arable, &c.
1058	4·729	House, arable, garden, &c.	1108	3·471	Rough pasture.
			1109	2·620	Rough pasture.
1059	4·158	Wood, &c.	1110	5·294	Pasture, &c.
1060	9·813	Wood, &c.	1111	4·634	Rough pasture.
1061	1·757	Rough pasture.	1112	2·581	Rough pasture.
1062	·205	Rough pasture.	1113	2·382	Pasture, &c.
1063	41·521	Rough pasture.	1114	3·724	Arable, &c.
1064	4·323	Wood, &c.	1115	1·960	Arable, &c.
1065	11·189	Arable, &c.	1116	2·639	Arable.
1066	6·182	Wood, &c.	1117	1·777	Pasture.
1067	2·777	Houses, yards, gardens, &c.	1118	1·545	Pasture.
			1119	1·252	Pasture.
1068	10·544	Arable, &c.	1120	·289	Pasture.
1069	·633	Houses, gardens, &c.	1121	1·557	Pasture.
1070	2·606	Arable, &c.	1122	15·358	Rough pasture, &c.
1071	·431	Rough pasture.	1123	·896	Pasture.
1072	·873	Pasture.	1124	1·526	Rough pasture.
1073	1·211	Pasture.	1125	1·268	Pasture, &c.
1074	1·131	Pasture.	1126	·908	Arable.
1075	·585	Road.	1127	2·873	Arable, &c.
1076	2·487	Pasture.	1128	1·883	Rough pasture, &c.

Digitized by Google

No. on Plan.	Area in Acres.	Remarks.
1129	1·514	Pasture.
1130	·299	House, garden, &c.
1131	3·602	Rough pasture.
1132	·153	Road.
1133	6·649	Pasture, &c.
1134	1·149	Pasture.
1135	·398	Road.
1136	4·027	Pasture.
1137	·962	Pasture.
1138	1·696	Pasture.
1139	8·467	Rough pasture, &c.
1140	1·357	Pasture.
1141	1·734	Arable, &c.
1142	1·170	Pasture, &c.
1143	1·738	Rough pasture, &c.
1144	2·950	Pasture, &c.
1145	4·755	Arable.
1146	·262	House and garden.
1147	2·766	Pasture.
1148	·870	Houses, yard, &c.
1149	3·828	Pasture, &c.
1150	1·711	Pasture.
1151	1·112	Pasture.
1152	·444	Road.
1153	1·168	House, garden, and arable.
1154	1·211	Pasture.
1155	1·116	Arable.
1156	1·077	Houses, garden, &c.
1157	·954	Pasture.
1158	·908	Pasture.
1159	1·345	Pasture, &c.
1160	·889	Pasture.
1161	·780	Pasture, &c.
1162	1·362	House, garden, pasture, &c.
1163	1·088	Pasture, &c.
1164	·342	House, garden, &c.
1165	·980	Houses, garden, &c.
1166	2·073	Pasture, &c.
1167	1·881	Pasture, &c.
1168	·290	Houses and garden.
1169	·313	Arable.
1170	2·646	Rough pasture.
1171	1·288	Houses, gardens, orchard, &c.
1172	1·812	Pasture.
1173	4·013	Pasture.
1174	·147	Wood.
1175	1·196	Road.
1176	1·367	Arable, &c.
1176a	·400	Arable.
1177	·781	Houses, gardens, &c.
1178	2·548	Wood, &c.
1179	36·218	Wood, &c.
1180	1·358	House, garden, pasture, &c.
1181	395·099	Wood, &c.
1182	1·032	Wood.
1183	17·707	Arable.
1184	8·565	Arable, &c.
1185	9·844	Pasture.
1186	·293	Pond.
1187	32·360	Ornamental ground, &c.
1188	3·927	Pasture.
1189	2·246	Pasture.
1190	4·921	Arable.
1191	6·578	Orchard.
1192	·895	Houses, gardens, orchard, &c.
1193	3·279	Wood, &c.
1194	1·375	House, garden, wood, &c.
1195	8·651	Arable.
	12414·515	Area of the numbered part of the Township.
	80·052	Village of Downton (part of), unnumbered.
	12494·567	Total area of the Township.

RECAPITULATION.

12168·570	Land.
208·259	Roads.
89·837	Water.
27·901	Railways.
12494·567	Total area of the Township of Downton.

Digitized by Google

No. on Plan.	Area in Acres.	Remarks.
TOWNSHIP OF NUNTON AND BODENHAM.		
1	26·625	Arable.
2	1·267	Wood.
3	·238	Stream.
4	3·855	Pasture.
5	7·480	Pasture, &c.
6	3·207	Orchard, &c.
6a	1·510	Houses, yards, gardens, &c.
7	1·192	Houses, garden, and yard.
8	1·042	Houses, gardens, orchard, &c.
8a	1·038	Houses, gardens, and pasture.
9	1·429	Pasture.
10	·494	Stream.
11	1·073	Pasture.
12	·974	Stream.
13	2·996	Orchard, &c.
13a	·618	Houses and gardens.
14	·904	Orchard.
15	·642	Orchard.
16	7·000	Arable.
17	·748	Orchard.
18	2·740	Pasture, &c.
18a	·301	Church and graveyard.
19	·522	Houses, gardens, &c.
19a	·915	Houses, gardens, and orchard.
20	1·424	Houses, gardens, orchard, &c.
21	2·900	Pasture, &c.
22	·284	House, garden, &c.
23	8·490	Pasture, &c.
23a	·330	Road.
24	3·492	Houses, yards, gardens, &c.
24a	·550	Houses and garden.
25	1·602	Orchard.
26	4·824	Pasture, &c.
27	6·548	Pasture, &c.
28	4·274	Pasture, &c.
29	1·866	Pasture.
30	5·378	Arable.
31	5·812	Pasture, &c.
32	1·451	Stream.
33	5·526	Road.
34	2·212	Pasture, &c.
35	16·252	Arable.
36	·144	Wood.
37	·398	Wood, &c.
37a	1·063	Orchard.
38	3·083	Pasture.
38a	1·638	Orchard.
39	2·810	Wood, &c.
39a	·787	Orchard.
40	5·899	Houses, gardens, orchard, &c.
41	8·215	Arable, &c.
42	·624	Houses and gardens.
43	3·088	Wood, &c.
44	7·039	Arable.
45	14·869	Houses, gardens, ornamental ground, &c.
45a	·834	Orchard.
46	16·667	Arable, &c.
47	20·037	Arable.
48	22·052	Arable.
49	1·823	Arable.
50	7·744	Arable.
51	·795	Road.
52	12·996	Arable, &c.
53	·369	House, garden, &c.
54	1·758	Road.
55	·474	House, garden, &c.
56	8·272	Arable, &c.
57	12·693	Arable.
58	31·565	Arable, &c.
59	·233	Wood.
60	15·954	Wood.
61	78·500	Arable, &c.
62	14·518	Arable, &c.
63	25·995	Arable.
64	·455	Houses and gardens.
65	2·751	Arable, &c.
66	20·112	Ornamental ground, &c.
67	18·866	Ornamental ground, &c.
68	2·311	Road.
69	1·493	Pasture.
70	5·129	Pasture, &c.
71	5·139	Pasture, &c.
72	·877	Wood, &c.
73	8·977	Pasture, &c.
74	21·170	Arable, &c.
75	23·685	Wood, &c.
76	13·424	Road.
77	6·916	Arable, &c.

Digitized by Google

No. on Plan.	Area in Acres.	Remarks.
78	37·106	Arable.
79	116·284	Arable, &c.
80	54·689	Arable, &c.
81	2·162	Wood, &c.
82	8·523	Rough pasture.
83	87·408	Arable, &c.
84	1·844	Houses, wood, gardens, &c.
85	46·304	Arable.
86	1·426	Road.
87	1·715	Road.
88	6·931	Arable.
89	28·476	Arable, &c.
90	6·321	Arable.
91	28·244	Arable.
92	56·460	Arable, &c.
93	30·838	Arable.
94	1·449	Road.
95	23·522	Arable.
96	28·396	Arable.
97	30·940	Arable.
98	19·286	Arable.
	1214·590	

RECAPITULATION.

1182·699	Land.
28·734	Roads.
3·157	Water.
1214·590	Total area of the Township of Nunton and Bodenham.

RECAPITULATION FOR THE PARISH.

13351·269	Land.
236·993	Roads.
92·994	Water.
27·901	Railways.
13709·157	Total area of the Parish of Downton, in the County of Wilts.

Digitized by Google

INDEX TO PLACES

IN THE

PARISH OF DOWNTON.

COUNTY OF WILTS.

Name of Place.	No. of Sheet. 6-inch scale.	No. of Sheet. 25·344 in. scale.
All Saints' Church	LXXI.	12
Bodenham - -	"	8
Backdown Barn -	LXXII.	14
Barford Farm -	"	13
Barford New Lodge	"	"
Bridge House -	LXXVII.	1
Bohemia - - -	"	6
Black Lane Dairy -	"	"
Barford Old Lodge	LXXII.	13
Bound Cottage -	LXXVII.	14
Charlton Lower Farm - -	LXXI.	12
Charlton Farm -	"	"
Charlton - -	"	"
Clearbury Ring -	"	11
Downton - -	LXXVI. / LXXVII.	4 / 1
Down Barn - -	LXXI.	12
Downton Mill (Corn) - -	LXXVII.	1
Downton Mill (Paper) - -	"	"
Down Barn -	LXXI.	15
Down Farm -	"	11
Down Barn Farm -	LXXII.	13
Fairfield House -	LXXVI.	4
Field Barn - -	LXXI.	14, 15
Franchises Lodge -	LXXVII.	15
Gravel Close -	LXXVI.	4
Goggs' Barn -	LXXVII.	2
Gauntlet Cottage -	"	5

Name of Place.	No. of Sheet. 6-inch scale.	No. of Sheet. 25·344 in scale.
Hamilton House -	LXXVII.	1
Hamptworth Lodge	"	7
Heatherfield Farm	"	10
Hope Cottage -	"	15
Hamptworth Farm	"	7
Hamptworth -	"	"
Kite Croft Farm -	"	1
Long Close - -	LXXVI.	4
Long Close House -	"	"
Lower Wick Farm	"	"
Lower Farm -	LXXI.	8
Little Woodfalls Farm - -	LXXVII.	5
Lock's Cottage -	"	6
Lover - - -	"	"
Loosehanger Farm	"	"
Lodge Farm -	"	5
Lyburn Park -	"	15
Lyburn House -	"	11
Lyburn Farm -	"	"
Lyburn Cottage -	"	"
Lower Pensworth Farm - -	"	2
Middle Wick Farm	LXXVI.	4
Matrimony Farm -	LXXI.	12
Moot House -	LXXVII.	1
Moot Farm - -	"	"
Muddyford Farm -	"	"
Morgan's Vale	"	"
Mount Pleasant Farm - -	"	6
Murray's Farm -	"	7
Manor Farm -	"	"
Milkhills Farm -	"	2

Digitized by Google

Name of Place.	No. of Sheet. 6-inch scale.	No. of Sheet. 25·344 in. scale.
New Court Field Barn - -	LXXI.	16
New Hall - -	"	8
Nunton - -	"	"
Nunton House -	"	"
New Court Farm -	"	16
New Forest Iron Works - -	LXXVII.	1
Newhouse Farm -	"	2
Privett Farm -	LXXII.	10
Paccombe Farm -	LXXVII.	1
Radnor House -	LXXVI.	4
Redlynch House -	LXXVII.	1
Redlynch Farm -	"	"
Redlynch - -	"	2
Studlands Cottage	LXXII.	14
Sherwood Cottage	LXXVII.	6
Smallbrook Farm -	LXXVII.	8
Templeman's Farm	"	2
Upper Farm -	LXXI.	8
Upper Wick Farm	LXXVI.	3
Upper Pensworth Farm - -	LXXVII.	2
Vine Cottage -	"	"
Wick - -	LXXVI.	4
Wick Farm - -	"	"
Witherington Farm	LXXII.	9
Wick Down Barn -	LXXVI.	3
Woodfalls Farm -	LXXVII.	1
Woodfalls - -	"	5
Whiteshoot Farm -	"	"
Windyeats Farm -	"	10

Digitized by Google

NO MAN'S LAND
(FORMERLY EXTRA-PAROCHIAL),

IN THE

COUNTY OF WILTS—(SOUTHERN DIVISION).

HUNDRED OF DOWNTON.

No. on Plan.	Area in Acres.	Remarks.
1	5·963	Houses, gardens, orchards, &c.
2	·285	Road.
3	·934	Arable.
4	·399	Arable.
5	1·549	Pasture, &c.
6	2·117	Pasture, &c.
7	2·919	Houses, gardens, pasture, &c.
	14·166	

RECAPITULATION.

13·881	Land.
·285	Roads.
14·166	Total area of No Man's Land (Formerly Extra-Parochial), in the County of Wilts.

Digitized by Google

INDEX TO PLACES

IN

NO MAN'S LAND (Formerly Extra-Parochial).

COUNTY OF WILTS.

Name of Place.	No. of Sheet.	
	6-inch scale.	25·344 inch scale.
Lamb Inn - -	LXXVII.	12
No Man's Land - -	"	"
Yewtree Cottage - -	"	16

LONDON:
Printed by George E. Eyre and William Spottiswoode,
Printers to the Queen's most Excellent Majesty.
For Her Majesty's Stationery Office.

Digitized by Google

Digitized by Google

DEPÔTS FOR THE SALE OF ORDNANCE MAPS, &c.

ENGLAND AND WALES.

1, Saint Martin's Place, Charing Cross—LONDON.

SCOTLAND.

Ordnance Survey Office, Post-office Buildings—EDINBURGH.

IRELAND.

Ordnance Survey Office, Phœnix Park—DUBLIN.

Digitized by Google

ORDNANCE SURVEY OF ENGLAND.

BOOK OF REFERENCE TO THE PLAN

OF THE

PARISH OF DURNFORD,

(HUNDRED OF AMESBURY),

IN THE

COUNTY OF WILTS,

CONTAINING 3758·316 ACRES.

LIEUT.-GENERAL CAMERON, C.B., R.E., F.R.S.,

DIRECTOR-GENERAL OF THE ORDNANCE SURVEY.

LONDON:
PRINTED BY GEORGE E. EYRE AND WILLIAM SPOTTISWOODE,
PRINTERS TO THE QUEEN'S MOST EXCELLENT MAJESTY.
FOR HER MAJESTY'S STATIONERY OFFICE.

1878.

Price One Shilling.

Digitized by Google

Digitized by Google

ORDNANCE SURVEY OF ENGLAND.

BOOK OF REFERENCE TO THE PLAN

OF THE

PARISH OF DURNFORD,

(HUNDRED OF AMESBURY),

IN THE

COUNTY OF WILTS,

CONTAINING 3758·316 ACRES.

LIEUT.-GENERAL CAMERON, C.B., R.E., F.R.S.,

DIRECTOR-GENERAL OF THE ORDNANCE SURVEY.

LONDON:
PRINTED BY GEORGE E. EYRE AND WILLIAM SPOTTISWOODE,
PRINTERS TO THE QUEEN'S MOST EXCELLENT MAJESTY.
FOR HER MAJESTY'S STATIONERY OFFICE.

1878.

Price One Shilling.

Digitized by Google

[7412.—50.—5/78.]

Digitized by Google

Digitized by Google

ORDNANCE SURVEY OF ENGLAND

PARISH OF DURNFORD & Do. *(Det.)*

WILTSHIRE

INDEX TO THE SHEETS

Published on the Scale of $\frac{1}{2500}$ *or 25·344 Inches to a Mile*

Digitized by Google

EXPLANATORY REMARKS

The scale of the Parish Plans is the 1-2500th of the actual length on the ground, and is equal to 25·344 inches to a mile, or 3·157 chains to an inch, which is very approximately equal to one square inch to one acre, the square of 1·0018 inch being equal to one acre.

The length of each sheet is 1½ miles, and the width 1 mile, the area of each sheet is therefore 960 acres.

Each enclosure has a reference number to the area which is given in this Book.

The Braces ($\int$) on the plans are to indicate that the spaces so braced are included under the same reference number.

The Altitudes in feet above the Mean Level of the Sea are written thus—31·4.

The Scale of the Plans of the County is 6 inches to a mile, and each sheet contains the same area as 16 sheets of the Parish Plans. There is therefore a double reference number to each sheet, as VI. 9., the Roman Numerals referring to the County Plans, the Arabic Figures to the Parish Plans.

The dimensions of the sheets on the Six-inch scale being four miles by six miles, the area is twenty-four square miles, equal to 15,360 acres.

The following are the characters employed on the Ordnance Plans on the Scales of 1-2500, and 6 inches to a mile :—

County Names	C	Hundreds or Wards	W
Parishes	P	Townships	T
Extra Parochial	E	Division of Townships	T

Antiquities ..... ROMAN / Druidical or Saxon / Norman or Subsequent

The descriptions of the boundaries are shown by the following initials :—

Centre of Stream	*C.S.*	Centre of Fence	*C.F.*
Centre of Road	*C.R.*	Top of Cop	*T.C.*
Side of Stream or Drain	*S.S.* or *S.D.*	Centre of Wall	*C.W.*
Root of Hedge	*R.H.*	Defaced	*Def.*
Face of Wall	*F.W.*	Track of Stream	*T.S.*

Undefined ..... *Und.*

Where a change occurs in the boundaries, the symbol [o—o] is used to show the part at which the change takes place.

Digitized by Google

N.B.—To convert Decimal Fractions of an Acre into Roods and Perches, multiply the decimal first by 4 and then by 40, preserving the same number of decimals in the product.

Examples—

			Acres.				Acres.
			633·357				527·013
			4				4
			1·428				·052
			40				40
A.	R.	P.		A.	R.	P.	
633	1	17	17·120	527	0	2	2·080

TABLE

FOR CONVERTING DECIMAL PARTS OF AN ACRE INTO ROODS AND PERCHES.

Perch.	0 Rood.	1 Rood.	2 Roods.	3 Roods.	Perch.	0 Rood.	1 Rood.	2 Roods.	3 Roods.
0	·000	·250	·500	·750	21	·131	·381	·631	·881
1	·006	·256	·506	·756	22	.137	·387	·637	·887
2	·012	·262	·512	·762	23	·144	·394	·644	·894
3	·019	·269	·519	·769	24	·150	·400	·650	·900
4	·025	·275	·525	·775	25	·156	·406	·656	·906
5	·031	·281	·531	·781	26	·162	·412	·662	·912
6	·037	·287	·537	·787	27	·169	·419	·669	·919
7	·044	·294	·544	·794	28	·175	·425	·675	·925
8	·050	·300	·550	·800	29	·181	·431	·681	·931
9	·056	·306	·556	·806	30	·187	·437	·687	·937
10	·062	·312	·562	·812	31	·194	·444	·694	·944
11	·069	·319	·569	·819	32	·200	·450	·700	·950
12	·075	·325	·575	·825	33	·209	·456	·706	·956
13	·081	·331	·581	.831	34	·212	·462	·712	·962
14	·087	·337	·587	·837	35	·216	·469	·719	·969
15	·094	·344	·594	·844	36	·225	·475	·725	·975
16	·100	·350	·600	·850	37	·231	·481	·731	·981
17	·106	·356	·606	·856	38	·237	·487	·737	·987
18	·112	·362	·612	·862	39	·244	·494	·744	·994
19	·119	·369	·619	·869	40	·250	·500	·750	1·000
20	·125	·375	·625	·875					

Digitized by Google

PARISH OF DURNFORD,

IN THE

COUNTY OF WILTS—(Southern Division).

HUNDRED OF AMESBURY.

No. on Plan.	Area in Acres.	Remarks.	No. on Plan.	Area in Acres.	Remarks.
1	·312	River Avon.	37	·477	Wood.
2	·120	Marsh.	37a	·221	Yard.
2a	·012	Pasture.	38	·151	Houses, garden, &c.
3	·337	Marsh.	38a	·316	Arable.
4	·956	Pasture.	39	1·292	Houses, yards, &c.
4a	·187	Pasture.	40	4·294	Pasture, &c.
5	1·329	River Avon.	41	2·394	Pasture, &c.
6	2·875	Pasture, &c.	42	2·029	Orchard.
7	3·633	Pasture, &c.	43	4·779	Pasture.
7a	2·270	Pasture.	44	·159	Marsh.
8	7·851	Pasture, &c.	45	1·257	Houses, garden, &c.
9	·049	Pasture.	46	·186	Road.
10	4·075	Pasture, &c.	47	1·621	Houses, garden, &c.
11	·177	Pasture.	48	1·048	Pasture.
12	·099	Marsh.	49	·257	Marsh.
13	3·567	Pasture, &c.	50	·072	Pond.
14	3·687	Pasture.	51	·322	Garden.
15	4·411	Pasture.	52	·507	Church and grave-yard.
16	1·883	Pasture.			
17	·532	Pasture.	53	1·488	Pasture.
18	4·615	Arable.	54	·848	Houses, garden, &c.
19	2·925	Pasture, &c.	55	2·281	House, garden, &c.
20	9·267	Arable, &c.	56	·459	Houses, gardens, &c.
21	6·008	Pasture, &c.	57	4·465	Ornamental ground.
22	1·055	Rough pasture.	58	4·477	River Avon.
23	12·924	Arable, &c.	59	·155	Wood.
24	15·290	Arable.	60	4·383	Ornamental ground.
25	·937	Arable.	61	1·868	Houses, yards, &c.
26	2·637	Road.	62	4·926	Ornamental ground.
27	·713	Rough pasture.	63	·466	Houses, garden, &c.
28	3·280	Pasture.	64	7·040	Road.
29	1·412	Rough pasture.	65	·409	Houses, garden, &c.
30	2·334	Pasture.	66	·788	Houses, gardens, &c.
31	17·458	Wood.	67	·986	Pasture, &c.
32	25·430	Arable, &c.	68	2·695	Pasture, &c.
33	27·784	Arable.	69	4·406	Pasture, &c.
34	61·006	Arable, &c.	70	·097	House, garden, &c.
35	51·938	Arable.	71	9·227	Arable.
36	21·131	Arable.	72	3·011	Pasture.

Digitized by Google

No. on Plan.	Area in Acres.	Remarks.	No. on Plan.	Area in Acres.	Remarks.
73	1·625	Wood.	126	1·255	Pasture, &c.
74	1·194	Wood.	127	1·543	Pasture, &c.
75	·225	House, gardens, &c.	128	·556	Marsh.
76	·334	Wood.	129	1·520	Pasture, &c.
77	1·264	Houses, gardens, &c.	130	·470	Pasture, &c.
78	4·240	Arable.	131	·430	Pasture, &c.
80	7·324	Wood.	132	·432	Pasture, &c.
81	6·101	Pasture.	133	·270	Pasture, &c.
82	3·442	Pasture, &c.	134	·115	Pasture.
83	3·980	Arable.	135	2·683	Pasture, &c.
84	29·320	Arable, &c.	136	·793	Pasture.
85	23·821	Arable.	137	·116	Marsh.
86	·109	Wood.	138	·696	Houses, yards, &c.
87	110·918	Arable.	139	·505	Pasture, &c.
88	·068	Sheds and yard.	140	·834	Pasture, &c.
89	·088	Pond.	141	·919	Pasture, &c.
90	·272	Wood.	142	·113	Marsh.
91	·287	Wood.	143	·696	Marsh.
92	48·762	Arable.	144	·250	Pasture.
93	·921	Wood.	145	1·385	Orchard.
94	·524	Wood.	146	5·626	Arable.
95	12·494	Pasture, &c.	147	3·705	Pasture.
96	·886	Pasture.	148	20·050	Pasture.
97	·454	Yard.	149	3·106	Wood.
98	65·754	Arable.	150	15·662	Arable.
99	3·135	Road.	151	·413	Wood.
100	3·510	Arable.	152	2·682	Arable.
101	·914	Sheds and yards.	153	9·147	Arable.
102	153·478	Arable, &c.	154	1·949	Orchard.
103	·743	Wood.	155	·363	Houses, garden, &c.
104	·091	Wood.	156	·195	Houses, garden, &c.
105	3·258	Pasture.	157	·248	Pasture.
106	4·243	Arable.	158	·142	Pasture.
107	2·773	Pasture.	159	·228	Pasture.
108	1·269	Orchard.	160	·324	Orchard.
109	·483	House, yards, &c.	161	·426	Orchard.
110	1·033	River Avon.	162	·678	Houses, gardens, &c.
111	3·613	Pasture.	163	1·491	Houses, gardens, &c.
112	·459	Pasture, &c.	164	·712	Orchard.
113	·553	Wood.	165	·667	Houses, gardens, &c.
114	5·353	Pasture, &c.	166	1·135	Orchard.
115	·976	Wood.	167	·477	Orchard.
116	·308	Pasture.	168	11·641	Arable.
117	·174	Pasture.	169	5·233	Arable.
118	·106	Brushwood.	170	·133	Garden.
119	·573	Marsh.	171	2·736	Arable.
120	·616	Wood.	172	3·552	Arable.
121	1·280	Marsh.	173	60·386	Arable.
122	·745	Pasture.	174	3·693	Road.
123	5·569	River Avon.	175	2·291	Rough pasture.
124	4·993	Pasture, &c.	176	2·921	Road.
125	·089	Marsh.	177	13·552	Arable.

Digitized by Google

No. on Plan.	Area in Acres.	Remarks.	No. on Plan.	Area in Acres.	Remarks.
178	40·721	Arable, &c.	228a	·431	Road.
179	36·888	Arable.	229	6·112	Arable.
180	1·795	Road.	230	·070	House and yards.
181	91·593	Arable.	231	20·594	Arable.
181a	·206	Shed and yard.	232	7·001	Road.
182	42·917	Arable.	233	10·026	Arable.
183	32·755	Arable.	234	30·211	Arable.
184	·353	House, garden, &c.	235	21·420	Arable.
185	3·270	Pasture.	236	·479	Houses, garden, &c.
186	7·980	Arable.	237	·153	Shed and yard.
187	·118	Pasture.	238	109·362	Arable.
188	·395	Pasture, &c.	239	11·075	Pasture, &c.
189	3·088	Pasture, &c.	240	4·831	Pasture, &c.
190	·371	Pasture, &c.	241	·516	Osiers.
191	·958	Pasture, &c.	242	4·696	Pasture.
192	·437	Pasture.	243	1·942	Pasture, &c.
193	·319	Pasture, &c.	244	5·759	Pasture, &c.
194	·673	Pasture, &c.	245	1·806	Pasture.
195	·681	Pasture, &c.	246	·236	Road.
196	·932	Pasture, &c.	247	·266	Osiers.
197	·830	Pasture, &c.	248	5·904	River Avon.
198	·325	Pasture.	249	·976	Osiers.
199	·325	Pasture.	249a	·690	Pasture.
200	·550	Pasture.	250	·103	Osiers.
201	2·524	House, orchard, &c.	251	2·105	Houses, gardens, &c.
202	1·975	Arable.	252	2·357	Orchard, &c.
203	·646	Houses, gardens, &c.	253	5·396	Pasture, &c.
204	2·079	Houses, gardens, &c.	254	4·724	Pasture, &c.
205	52·108	Arable.	255	2·782	River Avon.
206	9·826	Arable.	256	3·220	Pasture.
207	3·246	Arable.	257	28·880	Arable.
208	3·308	Pasture.	258	·786	Road.
209	·284	Pasture.	259	1·308	Houses, gardens, &c.
210	1·291	Orchard.	260	·213	Road.
211	1·628	Houses, gardens, &c.	261	1·250	Pasture.
212	·387	Orchard.	262	·591	Orchard.
213	·930	Orchard, &c.	263	·220	House and garden.
214	·675	Orchard, &c.	264	·141	House and garden.
215	·112	Wood.	265	·059	House and garden.
216	2·826	Orchard, &c.	266	·707	Orchard.
217	·228	House, garden, &c.	267	1·370	Arable.
218	·245	Houses, garden, &c.	268	3·206	Pasture, &c.
219	5·496	Arable.	268a	·268	Pasture.
220	4·458	Arable.	269	1·494	Pasture.
221	·878	Road.	270	·266	Marsh.
222	1·770	Wood.	271	·081	Osiers.
223	3·079	Arable.	272	·110	Osiers.
224	1·592	Wood.	273	2·488	House, garden, &c.
225	35·177	Arable.	274	15·025	Arable.
226	·248	Wood.	275	·383	House, garden, &c.
227	2·347	Road.	276	·507	Houses, garden, &c.
228	112·947	Arable.	277	·776	Houses, yards, &c.

Digitized by Google

No. on Plan.	Area in Acres.	Remarks.
278	·315	Houses, garden, &c.
279	16·538	Pasture, &c.
280	·719	Wood.
281	·762	Pasture, &c.
282	·490	Wood.
283	221·011	Arable.
284	90·524	Rough pasture, &c.
285	135·447	Arable.
286	1·727	Houses, gardens, &c.
287	3·107	Wood.
288	1·944	Wood.
289	5·587	Road.
290	·358	Houses, garden, &c.
291	2·154	Orchard.
292	·465	Road.
293	3·576	Pasture.
294	2·216	Pasture, &c.
295	4·037	Pasture.
296	3·934	Houses, gardens, &c.
297	·833	Wood.
298	6·277	Arable.
299	1·019	Wood.
300	·704	Arable.
301	5·401	Pasture.
302	1·189	Wood.
303	7·332	Road.
303a	8·506	Arable.
304	4·348	Arable.
305	63·136	Arable.
306	3·105	Road.
307	1·039	Houses, garden, &c.
308	107·867	Arable.
309	49·973	Pasture.
310	51·198	Arable.
311	·153	Brushwood.
312	1·360	Pasture.
312a	·521	Stream.
313	4·520	Pasture.
314	·290	Brushwood.
315	2·742	Pasture, &c.
316	2·748	River Avon.
317	1·569	Orchard.
318	4·557	Wood.
319	·821	Marsh.
320	·321	House, garden, &c.
321	2·288	Pasture.
322	3·328	Pasture.
323	·816	River Avon.
324	·355	Wood.
325	·144	Pasture, &c.
326	2·581	Pasture, &c.
326a	1·453	Houses, garden, &c.
327	1·154	Orchard.
328	1·212	Road.
329	14·982	Ornamental ground.
330	·693	Wood.
331	·360	House, garden, &c.
332	9·907	Furze, trees, &c.
333	7·130	Houses, wood, &c.
334	·382	Garden.
335	2·650	Houses, garden, &c.
336	10·322	Pasture.
337	48·462	Pasture.
338	·724	Brushwood.
339	16·297	Arable.
340	34·998	Arable, &c.
341	5·259	The Avenue (road).
342	·351	House, garden, &c.
343	1·815	Wood.
344	·050	Garden.
345	67·929	Arable.
346	45·533	Arable.
347	42·675	Arable, &c.
348	1·905	Houses, garden, &c.
349	·458	Pasture.
350	4·868	Arable.
	3101·930	

RECAPITULATION.

3020·020	Land.
56·259	Roads.
25·651	Water.
3101·930	Area of the Parish of Durnford (exclusive of its detached part).

PARISH OF DURNFORD (DETACHED).

1	50·818	Pasture.
2	2·510	Road.
3	54·498	Pasture, &c.
4	14·987	Wood.
5	64·461	Pasture, &c.
6	·100	Pond.
7	84·971	Pasture.
8	12·451	Arable.

Digitized by Google

No. on Plan.	Area in Acres.	Remarks.
9	42·231	Pasture.
10	·202	Sheds and yards.
11	99·590	Arable.
12	161·454	Arable, &c.
13	1·399	Pasture, &c.
14	·040	Brushwood.
15	1·828	Pasture, &c.
16	7·123	Pasture, &c.
17	1·073	Osiers.
18	3·784	Pasture, &c.
19	2·556	Pasture.
20	1·066	Road.
21	2·443	River Avon.
22	2·912	Pasture.
23	12·365	Arable.
24	·806	Houses, gardens, &c.
25	·285	Houses, gardens, &c.
26	5·693	Pasture, &c.
27	4·727	Houses, gardens, &c.
28	·146	Pond.
29	2·358	Pasture, &c.
30	1·128	Pasture.
31	7·997	Pasture, &c.
32	1·068	Pasture, &c.
33	·631	River Avon.
34	6·685	Pasture, &c.
	656·386	

RECAPITULATION.

649·490	Land.
3·576	Roads.
3·320	Water.
656·386	Area of the Parish of Durnford (Det.)

GENERAL RECAPITULATION.

3669·510	Land.
59·835	Roads.
28·971	Water.
3758·316	Total area of the Parish of Durnford, in the County of Wilts.

Digitized by Google

INDEX TO PLACES

IN THE

PARISH OF DURNFORD.

COUNTY OF WILTS.

Name of Place.	No. of Sheet.		Name of Place.	No. of Sheet.	
	6-inch scale.	25·344 in. scale.		6-inch scale.	25·344 in. scale.
Durnford - -	LX.	7	Netton Farm -	LX.	11
Durnford Mill -	"	11	Newtown - -	"	15
Down Farm -	LXVI.	3	Normanton -	"	3
			Normanton Farm -	"	"
Highpost Buildings	LX.	11	New Barn -	"	7
Little Durnford -	LXVI.	2	Park Farm -	"	10
Little Durnford House - -	"	"	Rose Cottage -	"	11
Little Durnford Farm - -	"	"	St. Andrew's Church (Vicarage) -	"	7
Little Durnford Hill - -	LX.	15	Salterton - -	"	14
			Salterton Farm -	"	"
Manor House -	"	7			
Methodist Chapel (Wesleyan) -	"	11	The Hermitage -	LXVI.	2
			Vicarage - -	LX.	7
Netton -	"	"			
Netton Green -	"	"			

Digitized by Google

Digitized by Google

LONDON:
Printed by George E. Eyre and William Spottiswoode,
Printers to the Queen's most Excellent Majesty.
For Her Majesty's Stationery Office.

Digitized by Google

Digitized by Google

DEPÔTS FOR THE SALE OF ORDNANCE MAPS, &c.

ENGLAND AND WALES.

1, Saint Martin's Place, Charing Cross—LONDON.

SCOTLAND.

Ordnance Survey Office, Post-office Buildings—EDINBURGH.

IRELAND.

Ordnance Survey Office, Phœnix Park—DUBLIN.

Digitized by Google

ORDNANCE SURVEY OF ENGLAND.

BOOK OF REFERENCE TO THE PLAN

OF THE

PARISH OF DURRINGTON

(HUNDRED OF AMESBURY),

IN THE

COUNTY OF WILTS,

CONTAINING 2712·210 ACRES.

COLONEL A. C. COOKE, C.B., R.E.,

DIRECTOR-GENERAL OF THE ORDNANCE SURVEYS.

LONDON:
PRINTED BY GEORGE E. EYRE AND WILLIAM SPOTTISWOODE,
PRINTERS TO THE QUEEN'S MOST EXCELLENT MAJESTY.
FOR HER MAJESTY'S STATIONERY OFFICE.

1880.

Price One Shilling.

Digitized by Google

Digitized by Google

PARISH OF DURRINGTON,

IN THE

COUNTY OF WILTS.

HUNDRED OF AMESBURY.

Price One Shilling.

Digitized by Google

Digitized by Google

Division,
undary,

Digitized by Google

ORDNANCE SURVEY OF ENGLAND

PARISH OF DURRINGTON & Do (Det.)

WILTSHIRE

INDEX

Digitized by Google

EXPLANATORY REMARKS.

The Scale of the Parish Plans is the 1-2500th of the actual length on the ground, and is equal to 25·344 inches to a mile, or 3·157 chains to an inch, which is very approximately equal to one square inch to one acre, the square of 1·0018 inch being equal to one acre.

The length of each sheet is 1½ miles, and the breadth 1 mile, the area of each sheet is therefore 960 acres.

Each enclosure has a reference number to the area which is given in this Book; in the case of towns and large villages encircled by a red band, one number and area only are given for the portion within the red band, unless they are contained in more than one parish, in which case a number is given for the portion included in each parish.

The Braces [⌐] on the plans are to indicate that the spaces so braced are included under the same reference number.

The Altitudes in feet above the Mean Level of the Sea are written thus —*31·4*.

The Scale of the County Plans is 6 inches to a mile, and each sheet contains 16 sheets of the Parish Plans. There is therefore a double reference number to each sheet of the Parish Plans, as VI. 9., the first number referring to the County Plans, the second number to the Parish Plans.

The dimensions of the sheets on the Six-inch scale being four miles by six miles, the area is twenty-four square miles, equal to 15,360 acres.

The following are the characters employed on the Ordnance Plans on the Scales of 1–2500, and 6 inches to a mile :—

County Names	C	Hundreds or Wards	H
Parishes, Ancient or Mother.....	P	Civil Parishes or Townships	*T*
Extra Parochial	E	Division of Townships	*T*

Municipal Wards.....W

Antiquities ..... { ROMAN / Druidical or Saxon / Norman or Subsequent

The descriptions of the boundaries are shown by the following initials :—

Centre of Stream	*C.S.*	Centre of Fence	*C.F.*
Centre of Road	*C.R.*	Top of Cop	*T.C.*
Side of Stream or Drain ...	*S.S.* or *S.D.*	Centre of Wall	*C.W.*
Root of Hedge	*R.H.*	Defaced	*Def.*
Face of Wall	*F.W.*	Track of Stream.....	*T.S.*

Undefined.....*Und.*

Where a change occurs in the boundaries, the symbol [o—o] is used to show the part at which the change takes place.

N.B.—The areas are computed to the centre of fence, or other boundary of enclosure, except in the following cases :—

(1.) When the fence or other boundary is also the boundary of a Parish or other Civil Division, which does not follow the centre of the fence, the area is calculated to the Parish or other boundary, and not to the centre.

(2.) The fences, &c., bounding either side of a railway are included wholly within its area.

Digitized by Google

N.B.—To convert Decimal Fractions of an Acre into Roods and Perches, multiply the decimal first by 4 and then by 40, preserving the same number of decimals in the product.

Examples—

	Acres.		Acres.
	633·357		527·013
	4		4
	1·428		·052
	40		40
A. R. P.	17·120	A. R. P.	2·080
633 1 17		527 0 2	

TABLE

FOR CONVERTING DECIMAL PARTS OF AN ACRE INTO ROODS AND PERCHES.

Perch.	0 Rood.	1 Rood.	2 Roods.	3 Roods.	Perch.	0 Rood.	1 Rood.	2 Roods.	3 Roods.
0	·000	·250	·500	·750	21	·131	·381	·631	·881
1	·006	·256	·506	·756	22	.137	·387	·637	·887
2	·012	·262	·512	·762	23	·144	·394	·644	·894
3	·019	·269	·519	·769	24	·150	·400	·650	·900
4	·025	·275	·525	·775	25	·156	·406	·656	·906
5	·031	·281	·531	·781	26	·162	·412	·662	·912
6	·037	·287	·537	·787	27	·169	·419	·669	·919
7	·044	·294	·544	·794	28	·175	·425	·675	·925
8	·050	·300	·550	·800	29	·181	·431	·681	·931
9	·056	·306	·556	·806	30	·187	·437	·687	·937
10	·062	·312	·562	·812	31	·194	·444	·694	·944
11	·069	·319	·569	·819	32	·200	·450	·700	·950
12	·075	·325	·575	·825	33	·206	·456	·706	·956
13	·081	·331	·581	.831	34	·212	·462	·712	·962
14	·087	·337	·587	·837	35	·219	·469	·719	·969
15	·094	·344	·594	·844	36	·225	·475	·725	·975
16	·100	·350	·600	·850	37	·231	·481	·731	·981
17	·106	·356	·606	·856	38	·237	·487	·737	·987
18	·112	·362	·612	·862	39	·244	·494	·744	·994
19	·119	·369	·619	·869	40	·250	·500	·750	1·000
20	·125	·375	·625	·875					

Digitized by Google

PARISH OF DURRINGTON,

IN THE

COUNTY OF WILTS—(SOUTHERN DIVISION).

HUNDRED OF AMESBURY.

No. of Sheet and Plan and No. on Plan.	Area in Acres.
Sheet LIV. 6:—	
1	1·002
2	·352
3	164·912
4	214·353
Sheet LIV. 7:—	
5	40·456
6	26·323
7	24·443
8	·366
9	34·511
10	24·991
11	·853
12	·887
13	191·099
14	4·578
15	62·569
Sheet LIV. 8:—	
16	7·238
17	·096
18	5·660
19	6·352
20	·252
21	2·838
22	·978
23	·657
24	1·419
25	1·188
26	4·877
27	2·424
28	4·636
29	2·692
30	·278
31	1·476
32	1·400
33	·429
34	·210
35	1·557
Sheet LIV. 8:— (*cont*[d].)	
36	·812
37	·438
38	2·916
39	·650
40	·449
41	·354
42	·656
43	·400
44	1·432
45	·833
46	12·201
47	3·581
48	2·227
49	3·746
50	·784
51	1·252
52	3·005
53	2·958
54	7·562
55	22·182
56	4·710
57	1·247
58	5·581
59	·680
60	·492
61	3·024
62	1·673
63	1·578
64	1·729
65	1·862
66	1·442
67	·959
68	·448
69	·418
70	2·246
71	·424
72	·614
73	2·007
74	3·923
Sheet LIV. 8:— (*cont*[d].)	
75	2·586
76	1·247
77	·573
78	1·119
79	·595
80	·502
81	3·261
82	·529
83	·226
84	·574
85	·788
86	·870
87	3·537
88	2·290
89	11·890
Sheet LIV. 10:—	
90	245·930
91	83·662
92	·657
93	3·012
94	96·809
95	39·463
Sheet LIV. 11:—	
96	66·682
97	117·514
98	98·787
99	57·034
100	·863
101	·860
102	1·242
103	1·259
104	177·222
105	93·262
106	111·621
106a	·410
107	133·935
107a	·200

Digitized by Google

No. of Sheet and Plan and No. on Plan.	Area in Acres.	No. of Sheet and Plan and No. on Plan.	Area in Acres.	No. of Sheet and Plan and No. on Plan.	Area in Acres.
Sheet LIV. 11:—		Sheet LIV. 12:—		Sheet LIV. 12:—	
(*cont*d.) 108	6·694	(*cont*d.) 120	56·748	(*cont*d.) 134	·564
109	13·672	121	82·827	135	39·841
110	24·210	122	1·028	136	3·388
111	1·784	123	42·067	137	·099
		124	10·588	138	·149
Sheet LIV. 12:—		125	3·038	139	2·076
112	11·978	126	1·050	140	4·193
113	·396	127	·550	141	·404
114	·418	128	9·859	142	5·029
115	·229	129	6·375	143	·630
116	11·636	130	13·701		
117	1·737	131	1·503		2702·334
118	10·697	132	5·215		
119	8·581	133	16·522		

RECAPITULATION.

2662·660	Land.
29·731	Roads.
9·943	Water.
2702·334	Area of the Parish of Durrington (exclusive of the detached portion).

PARISH OF DURRINGTON (DETACHED).

Sheet LIV. 8:—	
1	9·098
2	·778
	9·876

RECAPITULATION.

9·098	Land.
·778	Water.
9·876	Area of the Parish of Durrington (Detached).

RECAPITULATION FOR THE PARISH.

2671·758	Land.
29·731	Roads.
10·721	Water.
2712·210	Total area of the Parish of Durrington, in the County of Wilts.

Digitized by Google

INDEX TO PLACES

IN THE

PARISH OF DURRINGTON.

COUNTY OF WILTS.

Name of Place.	No. of Sheet.		Name of Place.	No. of Sheet.	
	6-inch scale.	25·344 in. scale.		6-inch scale.	25·344 in. scale.
All Saints' Church (Vicarage) -	LIV.	8	Manor House -	LIV.	8
Brown's Farm -	,,	,,	Pinckney's Farm -	,,	,,
Collins's Farm -	,,	,,	Parsonage Farm -	,,	,,
Cross - - -	,,	,,	River Avon - -	,,	,,
Durrington -	,,	,,	School (Boys and Girls) - -	,,	,,
Durrington House -	,,	,,	Salisbury Plain -	,,	,,
Durrington Field -	,,	11	Vicarage - -	,,	,,
Durrington Walls (Site of Village) -	,,	11, 12	Westend Manor Farm	,,	,,
Eastend Manor Farm	,,	8			
Hackthorn - -	,,	,,			

Digitized by Google

LONDON:
Printed by George E. Eyre and William Spottiswoode,
Printers to the Queen's most Excellent Majesty.
For Her Majesty's Stationery Office.
[7412.—50.—1/80.]

Digitized by Google

Digitized by Google

DEPÔTS FOR THE SALE OF ORDNANCE MAPS, &c.

ENGLAND AND WALES.

1, Saint Martin's Place, Charing Cross—LONDON.

SCOTLAND.

Ordnance Survey Office, Post-office Buildings—EDINBURGH.

IRELAND.

Ordnance Survey Office, Phœnix Park—DUBLIN.

Digitized by Google

Digitized by Google

Digitized by Google

Digitized by Google

Digitized by Google

Digitized by Google

Digitized by Google